

FY 2021 County Transportation Plan

Clay County



Date Approved by the Clay County Commission: August 10, 2020

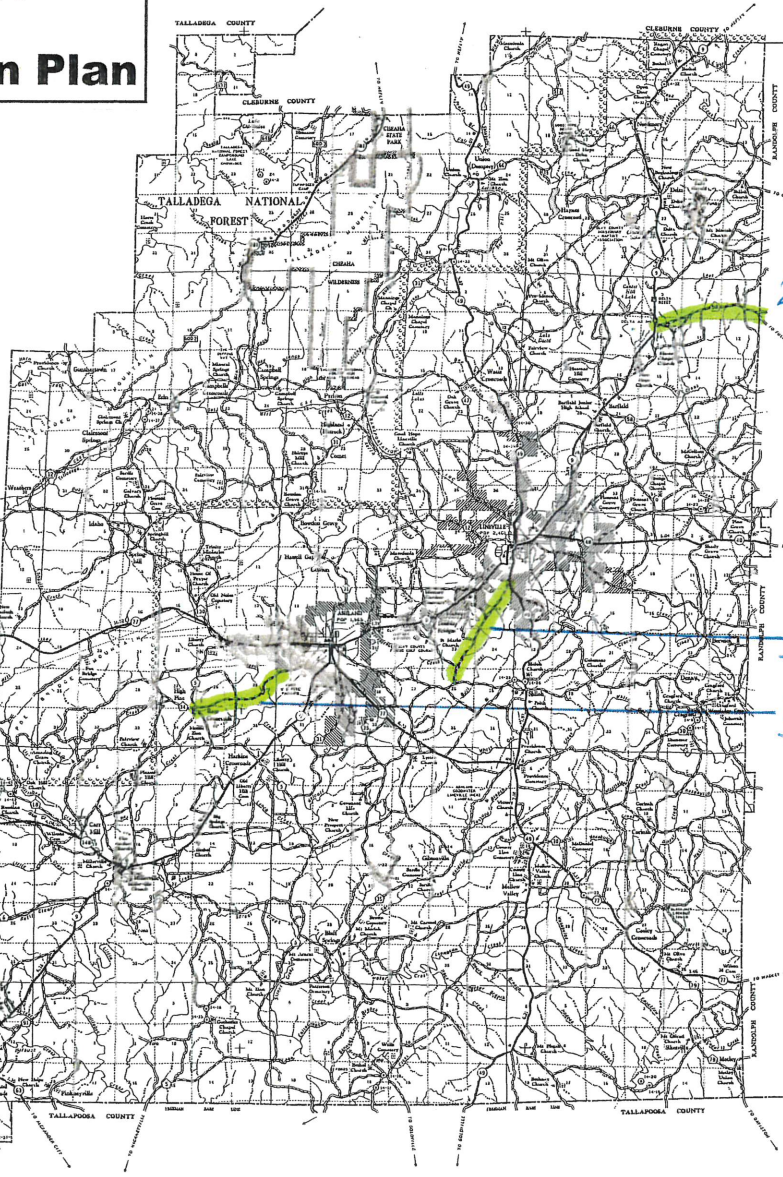
Date Amended by the Clay County Commission: (If Applicable)

Map Index	Project No.	Road Name/Number	Begin		End		Project Details			Total Project Estimated Cost	Estimated Amount Planned To Be Utilized Under Competitive Bid	Estimated Amount Planned To Be Utilized Under Public Works	County Rebuild Alabama Funds or Federal Aid Exchange Funds (List fund type separately for projects involving both CRAFs and FAEFs)	CRAF Amount	FAEF Amount	
			Lat.	Long.	Lat.	Long.	Road Improvement Project	Bridge Improvement Project	Project Length (miles)							Description of Work
Estimated Beginning Balance													\$210,000.00	\$194,000.00		
Estimated Annual Revenue													\$485,000.00	\$400,000.00		
1	RA-CCP 14-02-2021	Old Mill Road	33.2595	85.7815	33.2976	85.7576	X		2.90	Widening, Resurfacing and Traffic Striping/Marking from County Road 30 to City Limits	\$350,000.00		\$350,000.00	CRAF	\$350,000.00	
2	RA-CCP 14-03-2021	Fosters Road	33.3915	85.6925	33.3947	85.6461	X		2.80	Resurfacing and Traffic Striping/Marking from SR 9 to County Line	\$270,000.00		\$270,000.00	FAEF	\$270,000.00	
3	RA-CCP 14-04-2021	High Pine Road	33.2504	85.8961	33.2739	85.8449	X		2.70	Resurfacing and Traffic Striping/Marking from CR 5 to City Limits	\$260,000.00		\$260,000.00	FAEF	\$260,000.00	
Totals/Page Totals			Total Miles Addressed by CTP (Total Mileage Does Not Include Bridge Projects)						8.40	Total CTP Estimated Costs	\$880,000.00	\$0.00	\$880,000.00	Total CRAF/FAEF Remaining Estimated	\$345,000.00	\$64,000.00

Note: Any amendments to the CTP shall follow the same guidelines and procedures as the original approval process.


Remarks Map 1, RA-CCP 14-02-2021 is a project that will Utilize \$350,000 CRAF, RA-CCP 14-03-2021 is a project that will Utilize \$270,000 FAEF, and RA-CCP 14-04-2021 is a project that will Utilize \$260,000 FAEF.
The remaining estimated balance of CRAF and FAEF will be carried over for projects in next fiscal year's CTP.

Fiscal Year 2021 County Transportation Plan



LEGEND

ROADS AND ROADWAY FEATURES	RAILROADS
Interstate Highways	Interstate Highways
State Highways	State Highways
County Highways	County Highways
Local Roads	Local Roads
Unimproved Roads	Unimproved Roads
Gravel Roads	Gravel Roads
Dirt Roads	Dirt Roads
Other Road Features	Other Road Features
Highway Interchanges	Highway Interchanges
Overpasses	Overpasses
Underpasses	Underpasses
Grade Separations	Grade Separations
Other Roadway Features	Other Roadway Features
Other Features	Other Features

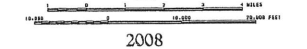


CITY, BOUNTY AND OTHER RELATED JURISDICTIONS ARE SHOWN AS THEY EXIST AT THE TIME OF PUBLICATION OF THIS MAP. THE ALABAMA DEPARTMENT OF TRANSPORTATION AND ITS OFFICES ARE NOT RESPONSIBLE FOR ANY ERRORS OR OMISSIONS THAT MAY OCCUR IN THIS MAP. THE ALABAMA DEPARTMENT OF TRANSPORTATION AND ITS OFFICES ARE NOT RESPONSIBLE FOR ANY ERRORS OR OMISSIONS THAT MAY OCCUR IN THIS MAP.

**GENERAL HIGHWAY MAP
CLAY COUNTY
ALABAMA**

PREPARED BY THE
ALABAMA DEPARTMENT OF TRANSPORTATION
BUREAU OF TRANSPORTATION PLANNING /
MODAL PROGRAMS
SURVEYING AND MAPPING DIVISION

IN COOPERATION WITH THE
U.S. DEPARTMENT OF TRANSPORTATION
FEDERAL HIGHWAY ADMINISTRATION



2008

Created by NATIONAL OCEAN SURVEY AND ALABAMA DEPARTMENT OF TRANSPORTATION
Elevation Source: 1985 Shuttle Radar Topography Mission (SRTM) data and 2000 USGS 1:250,000 contour lines
Contour by geographers released from satellite imagery from 2000. USGS contours 2000.
Project not printed from the computer aided drafting and design system.