



FY 2022 County Transportation Plan

Crenshaw County

Date Approved by the Crenshaw County Commission: August 9, 2021

Date Amended by the Crenshaw County Commission: (If Applicable)



| Map Index | Project No. | Road Name/Number | Begin | | End | | Project Details | | | | Total Project Estimated Cost | Estimated Amount Planned To Be Utilized Under Competitive Bid | Estimated Amount Planned To Be Utilized Under Public Works | County Rebuild Alabama Funds or Federal Aid Exchange Funds (List fund type separately for projects involving both CRAFs and FAEFs) | CRAF Amount | FAEF Amount | |
|--------------------|------------------|---|--|---------|---------|---------|--------------------------|----------------------------|------------------------|--|------------------------------|---|--|---|--------------|--------------|--------------|
| | | | Lat. | Long. | Lat. | Long. | Road Improvement Project | Bridge Improvement Project | Project Length (miles) | Description of Work | | | | | | | |
| | | | | | | | | | | | Estimated Beginning Balance | | | | | \$0.00 | \$0.00 |
| | | | | | | | | | | | Estimated Annual Revenue | | | | | \$678,100.00 | \$400,000.00 |
| 1 | RA-CCP 21-233-22 | Lapine Hwy (CR-59) | 31.8490 | 86.2077 | 31.9071 | 86.2417 | X | | 4.86 | RSF and Traffic Stripe from Petrey to CR-66 @ Bradleyton | \$400,000.00 | | \$400,000.00 | FAEF | | \$400,000.00 | |
| 1 | RA-CCP 21-233-22 | Lapine Hwy (CR-59) | 31.8490 | 86.2077 | 31.9071 | 86.2417 | X | | N/A | RSF and Traffic Stripe from Petrey to CR-66 @ Bradleyton | \$207,500.00 | | \$207,500.00 | CRAF | \$207,500.00 | | |
| 2 | RA-CCP 21-234-22 | Old Meriwether Trail/Panola Rd (CR-4) (Site #1) | 31.9719 | 86.3886 | 31.9646 | 86.3137 | X | | 4.84 | PP and Traffic Stripe from Burgamy Swamp Rd. to AL 97 | \$242,100.00 | | \$242,100.00 | CRAF | \$242,100.00 | | |
| 3 | RA-CCP 21-234-22 | Oliver Meyers Rd (CR-66) (Site #2) | 31.9245 | 86.3132 | 31.9077 | 86.2417 | X | | 4.57 | PP and Traffic Stripe from US 331 to CR-59 | \$228,500.00 | | \$228,500.00 | CRAF | \$228,500.00 | | |
| Totals/Page Totals | | | Total Miles Addressed by CTP (Total Mileage Does Not Include Bridge Projects) | | | | | | 14.27 | Total CTP Estimated Costs | \$1,078,100.00 | \$0.00 | \$1,078,100.00 | Total CRAF/FAEF Remaining Estimated | \$0.00 | \$0.00 | |

Note: Any amendments to the CTP shall follow the same guidelines and procedures as the original approval process.

Remarks Project No RA-CCP 21-234-22 will be a Pavement Preservation (PP) Project.

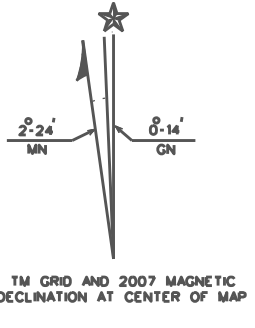
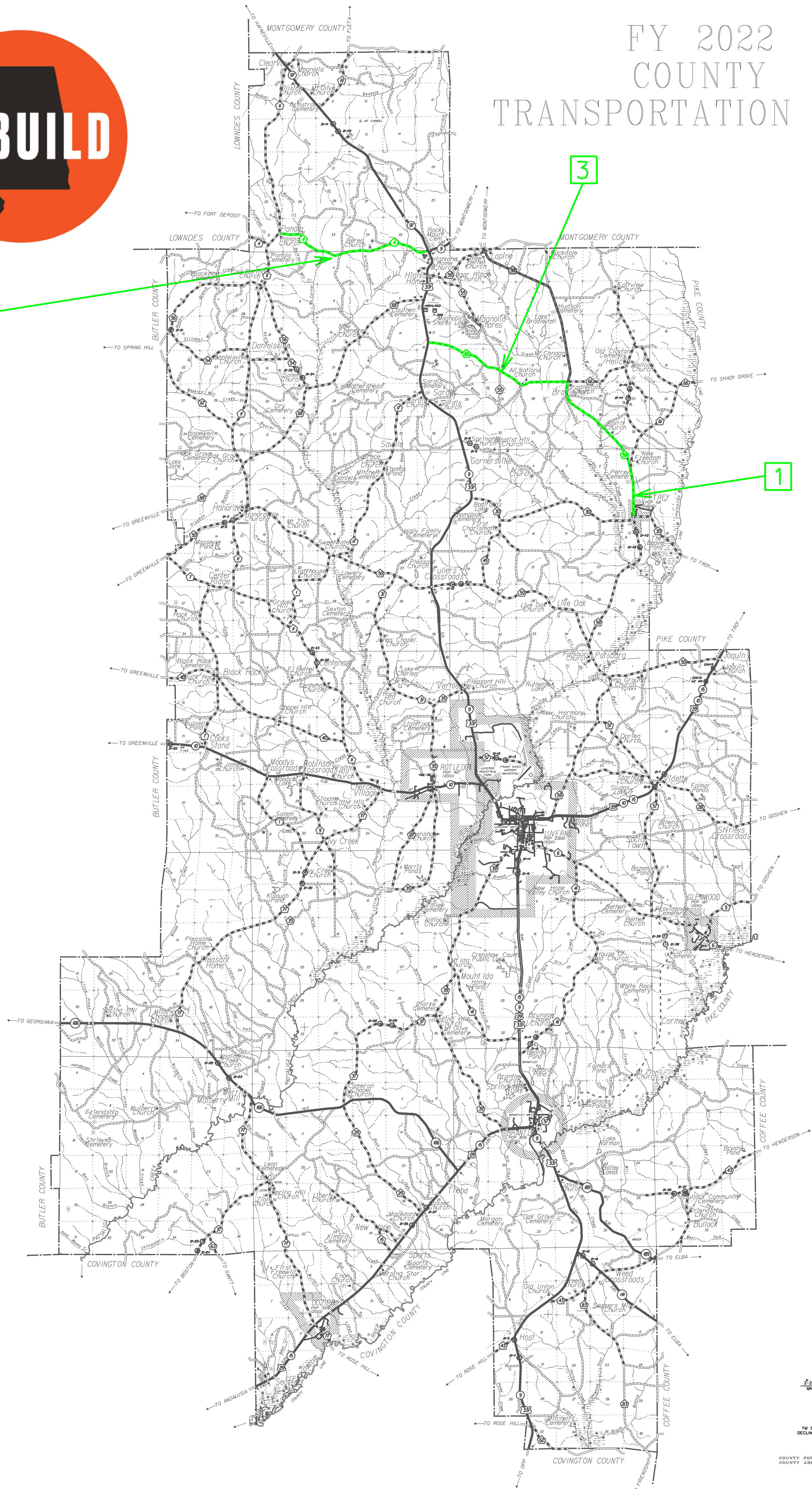


FY 2022 COUNTY TRANSPORTATION PLAN

2

3

1



COUNTY POPULATION 2000CENSUS 13,985
COUNTY AREA 19 SQUARE MILES 911

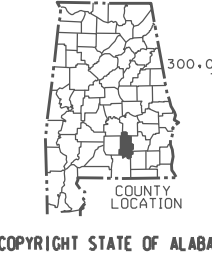
LEGEND

| | | | | | | | | | | |
|--|--|---|---|--|---|---|---|--|---|--|
| ROADS AND ROADWAY FEATURES PRIMITIVE ROAD UNIMPROVED ROAD GRAVEL, STONE OR SOIL ROAD 2 LANE PAVED STATE ROUTE 4 LANE DIVIDED STATE ROUTE 4 LANE UNDIVIDED STATE ROUTE OTHER 2 LANE PAVED ROAD OTHER 4 LANE DIVIDED PAVED ROAD SIDE ROAD AND STREET INTERCHANGE ROAD SYSTEM DESIGNATION INTERSTATE HIGHWAY SYSTEM U.S. NUMBERED SYSTEM STATE HIGHWAY SYSTEM COUNTY ROAD NUMBER NATIONAL FOREST HIGHWAY RURAL BYWAY INTERCHANGE EXIT NUMBER | RAILROADS RAILROAD IN JUNCTURION RAILROAD STATION GRADE CROSSING RAILROAD ABOVE RAILROAD BELOW RAILROAD BRIDGE RAILROAD TUNNEL ABANDONED RAILROAD | HIGHWAY BRIDGES HIGHWAY BRIDGE-GENERAL ARCH BRIDGE TRUSS OR GIRDER (B STEEL WOOD) CANTILEVER BRIDGE BOOMER BRIDGE HIGHWAY GRADE SEPARATION | AIRPORTS AIRPORT-GENERAL MILITARY AIRFIELD AIRPORT COMPLETE FACILITIES AIRPORT-LIMITED FACILITIES HELIPORT LANDING AREA OR STRIP | INDUSTRIAL INDUSTRIAL PARK MINE SHAFT OR DRIFT MINE OPENING STORAGE TANKS PUMPING STATION OIL OR GAS GAUGING OR PUMPING STATION | DRAINAGE AND NATURAL FEATURES INTERMITTENT STREAM WIDE STREAM-DAM LAKE, RESERVOIR OR POND MARSH OR SWAMP OVERFLOW LAKE MOUNTAIN RANGE RIVER | PUBLIC SERVICE FACILITIES COURTHOUSE POST OFFICE WATER TANK OR STAND PIPE PIPE LINE-GAS PIPE LINE-OIL PIPE LINE-PETROLEUM TRANSMISSION LINE POWER PLANT POWER SUB-STATION UNDERGROUND TELEPHONE CABLE RADIO OR TELEVISION STATION DEPARTMENT OF TRANSPORTATION OFFICE RADIO, MICROWAVE TOWER, ETC. POLICE OR SHERIFF STATION STATE TROOPER HEADQUARTERS BOOZER STATION FIRE STATION | CHURCHES, CEMETERIES, ETC. CHURCH CHURCH AND SCHOOL CEMETERY CHURCH AND CEMETERY BURIAL OR NEW HOME HOSPITAL | EDUCATIONAL AND CORRECTIONAL SCHOOLHOUSE OTHER EDUCATIONAL INSTITUTIONS TOWN HALL OR COMMUNITY CENTER AGRICULTURAL EXPERIMENT STATION PRISON OR CORRECTIONAL INSTITUTION | BOUNDARIES STATE BOUNDARY COUNTY BOUNDARY INCORPORATED CITY BOUNDARY TOWNSHIP LINE SECTION LINE WILDLIFE MANAGEMENT AREA NATIONAL STATE FOREST BOUNDARY STATE PARK BOUNDARY MILITARY RESERVATION BOUNDARY | MISCELLANEOUS ARMORY ARSENAL LANDFILL SCRAP METAL YARD AUTOMOBILE JUNKYARD SEWAGE DISPOSAL PLANT REST AREA OR WELCOME CENTER TRIANGULATION STATION GPS STATION TRIANGULATION-GPS STATION BENCH MARK WITH ELEVATION DOT INDICATING ACTUAL LOCATION OF FEATURE WHERE SPACE IS NOT AVAILABLE |
|--|--|---|---|--|---|---|---|--|---|--|

GENERAL HIGHWAY MAP CRENSHAW COUNTY ALABAMA

PREPARED BY THE
ALABAMA DEPARTMENT OF TRANSPORTATION
BUREAU OF TRANSPORTATION PLANNING /
MODAL PROGRAMS
SURVEYING AND MAPPING DIVISION
IN COOPERATION WITH
U.S. DEPARTMENT OF TRANSPORTATION
FEDERAL HIGHWAY ADMINISTRATION

SCALE
0 10,000 20,000 30,000 FEET
0 10 20 30 MILES
2007



COPYRIGHT STATE OF ALABAMA