



FY 2022 County Transportation Plan

Hale County



Date Approved by the Hale County Commission: **August 10, 2021**

Date Amended by the Hale County Commission:

Map Index	Project No.	Road Name/Number	Begin		End		Project Details				Total Project Estimated Cost	Estimated Amount Planned To Be Utilized Under Competitive Bid	Estimated Amount Planned To Be Utilized Under Public Works	County Rebuild Alabama Funds or Federal Aid Exchange Funds (List fund type separately for projects involving both CRAFs and FAEFs)	CRAF Amount	FAEF Amount
			Lat.	Long.	Lat.	Long.	Road Improvement Project	Bridge Improvement Project	Project Length (miles)	Description of Work						
										Estimated Beginning Balance					\$498,452.45	\$150,000.00
										Estimated Annual Revenue					\$656,947.65	\$400,000.00
1	RA-HCP 01-02-2021	Gallion Rd Old Hwy 80	32.5093	87.7072	32.5064	87.6863	x		1.37	Planing, Resurfacing, striping Gallion Rd From US 80 to Station 72+34	\$471,942.75	\$471,942.75			\$471,942.75	
6	RA-HCP 01-03-2021	County Road 10	32.5618	87.6765	32.5614	87.6229	x		2.50	FDR, Resurfacing, striping 2.5 miles of CR10	\$875,342.00	\$875,342.00			\$683,457.00	\$191,885.00
2																
3																
4																
5																
7																
8																
9																
Totals/Page Totals			Total Miles Addressed by CTP (Total Mileage Does Not Include Bridge Projects)						3.87	Total CTP Estimated Costs	\$1,347,284.75	\$1,347,284.75	\$0.00	Total CRAF/FAEF Remaining Estimated	\$0.35	\$358,115.00

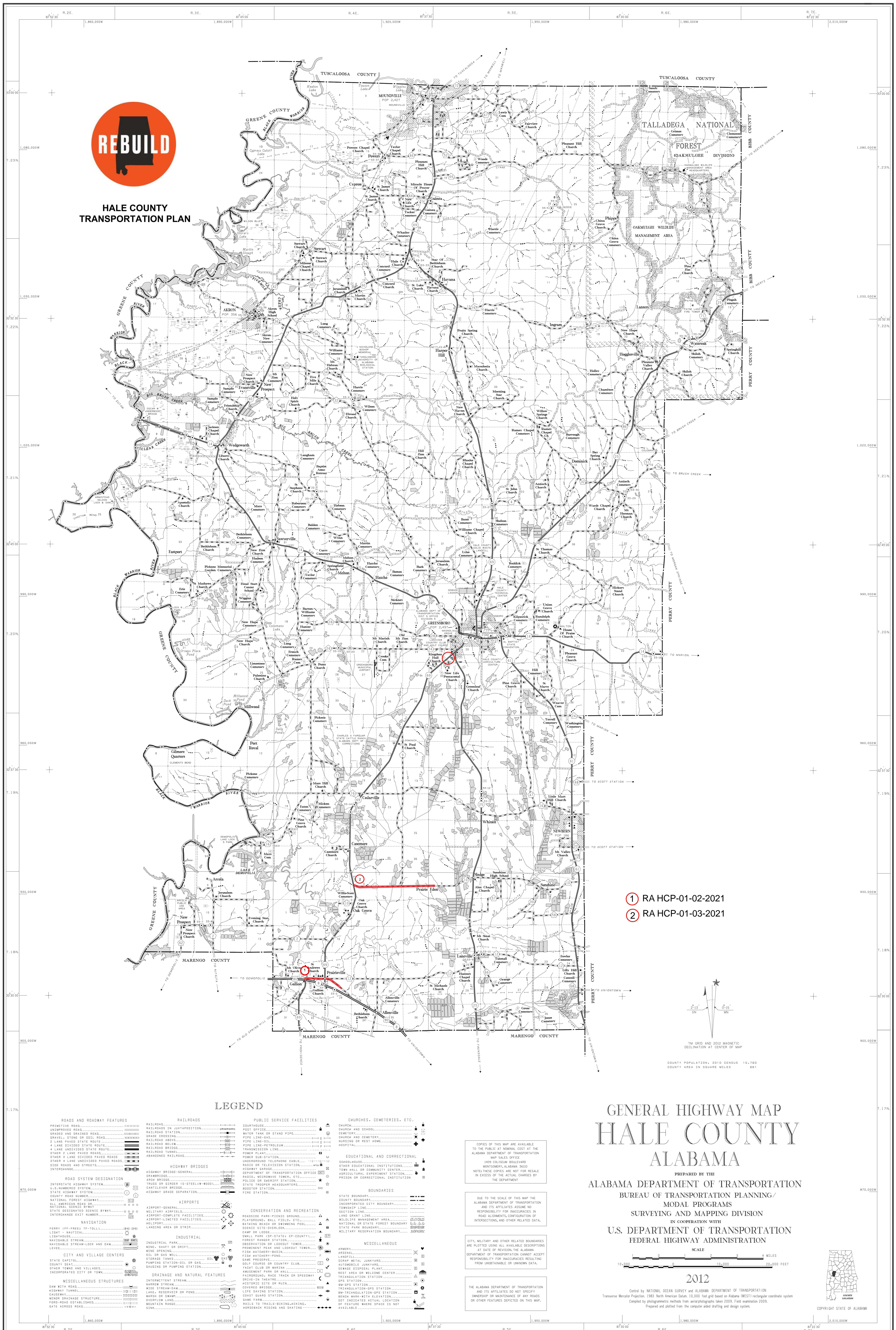
Note: Any amendments to the CTP shall follow the same guidelines and procedures as the original approval process.

Remarks

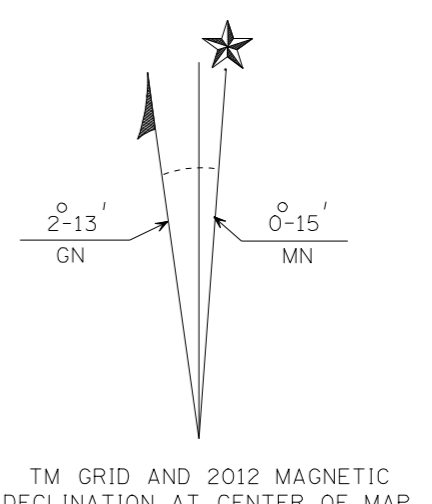
The Remaining Balance will be Carried over for use in the 2023 CTP or used on overruns



HALE COUNTY TRANSPORTATION PLAN



- ① RA HCP-01-02-2021
- ② RA HCP-01-03-2021



COUNTY POPULATION, 2010 CENSUS 15,760
COUNTY AREA 1X SQUARE MILES 661

LEGEND

ROADS AND ROADWAY FEATURES UNIMPROVED ROAD GRAVEL, STONE OR SOIL ROAD 2 LANE PAVED STATE ROUTE 4 LANE DIVIDED STATE ROUTE 4 LANE UNDIVIDED STATE ROUTE OTHER 4 LANE PAVED ROADS OTHER 4 LANE DIVIDED PAVED ROADS SIDE ROADS AND STREETS INTERCHANGES ROAD SYSTEM DESIGNATION INTERSTATE HIGHWAY SYSTEM U.S. NUMBERED STATE ROUTE COUNTY ROAD NUMBER ALL AMERICAN ROAD OR NATIONAL FOREST HIGHWAY STATE DESIGNATED SCenic BYWAY STATE INTERCHANGES NAVIGATION FERRY (FE-FREEL TP-TOLL) LIGHT - NAUTICAL LIGHTHOUSE NAVIGABLE STREAM NAVIGABLE STREAM-LOCK AND DAM LEVEE CITY AND VILLAGE CENTERS STATE CAPITAL COUNTY SEAT OTHER TOWNS AND VILLAGES INCORPORATED CITY OR TOWN MISCELLANEOUS STRUCTURES DAM WITH ROAD HIGHWAY TUNNEL CAUSEWAY UNDER DRAINAGE SYSTEM FORD-ROAD ESTABLISHED GATE ACROSS ROAD	RAILROADS RAILROAD IN DISAPPOSITION RAILROAD STATION GRADE CROSSING RAILROAD ABOVE RAILROAD BELOW RAILROAD BRIDGE RAILROAD TUNNEL ABANDONED RAILROAD HIGHWAY BRIDGES DRAWNBRIDGE TRUSS OR GIRDER (S-STEEL) WOOD CANTILEVER BRIDGE HIGHWAY GRADE SEPARATION AIRPORTS AIRPORT-GENERAL AIRPORT-BRIDGE-GENERAL AIRPORT-COMPLET FACILITIES AIRPORT-LIMITED FACILITIES LANDING AREA OR STRIP INDUSTRIAL MINE SHALT OR DRIFT MINE OPENING OIL OR GAS WELL PUMPING STATION-OIL OR GAS GASOLINE OR PUMPS STATION DRAINAGE AND NATURAL FEATURES INTERMITTENT STREAM WIDE STREAM-DAM LAKE, RESERVOIR OR POND DRAINAGE OF SWAMP OVERFLOW LAND MOUNTAIN PASS SINK	PUBLIC SERVICE FACILITIES COURTHOUSE POST OFFICE WATER TANK OR STAND PIPE PIPE LINE-GAS PIPE LINE-OIL PIPE LINE-PETROLEUM TRANSMISSION LINE POWER PLANT POWER SUB-STATION UNDERGROUND TELEPHONE CABLE RADIO OR TELEVISION STATION HIGHWAY GARAGE DEPARTMENT OF TRANSPORTATION OFFICE RADIO, MICROPHONE, TOWER, ETC. STATE INSPECTOR HEADQUARTERS RODENT STATION FIRE STATION CONSERVATION AND RECREATION ROADSIDE PARK-PIEDIC BRIDGE PLAYGROUND, BALL FIELD, ETC. DAYING BEACH OR SWIMMING POOL SCENIC SITE-OVERLOOK DAMP OR LODGE SMALL PARK (SP-STATE) CP-COUNTY FOREST PARK STATION OBSERVATION OR LOOKOUT TOWER PROMINENT PEAK AND LOOKOUT TOWER FISH HATCHERY-BASE FISH HATCHERY-POND GAME PRESERVE GOLF COURSE OR COUNTRY CLUB YACHT CLUB OR MARINA AMUSEMENT PARK OR HALL DRIVE-IN THEATRE LIFE SAVING STATION COAST GUARD STATION GOLF PARK WELLS TO WALKER-BIKING-PEDESTRIAN HORSEBACK RIDING AND SKATING	CHURCHES, CEMETERIES, ETC. CHURCH CHURCH AND SCHOOL CEMETERY CHURCH AND CEMETERY HOSPITAL EDUCATIONAL AND CORRECTIONAL SCHOOLHOUSE OTHER EDUCATIONAL INSTITUTIONS TOWN HALL OR COMMUNITY CENTER AGRICULTURAL EXPERIMENT STATION PRISON OR CORRECTIONAL INSTITUTION BOUNDARIES STATE BOUNDARY INCORPORATED CITY BOUNDARY TOWNSHIP LINE SECTION LINE NATURAL OR STATE FOREST BOUNDARY STATE PARK BOUNDARY MILITARY RESERVATION BOUNDARY MISCELLANEOUS ARMORY ARSENAL LANDFILL SHRAPNEL JUNKYARD AUTOMOBILE JUNKYARD SEWAGE DISPOSAL PLANT REST AREA OR WELCOME CENTER TRANSFORMATION STATION GPS STATION BMP-SP STATION BMP-TRANSFORMATION STATION BMP-TRANSFORMATION STATION BENCH MARK-ACTUAL ELEVATION DOT INDICATES ACTUAL LOCATION OF FEATURE WHERE SPACE IS NOT AVAILABLE
--	--	---	---

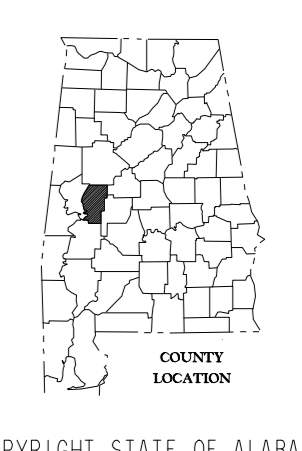
GENERAL HIGHWAY MAP HALE COUNTY ALABAMA

PREPARED BY THE
ALABAMA DEPARTMENT OF TRANSPORTATION
BUREAU OF TRANSPORTATION PLANNING/
MODAL PROGRAMS
SURVEYING AND MAPPING DIVISION
IN COOPERATION WITH
U.S. DEPARTMENT OF TRANSPORTATION
FEDERAL HIGHWAY ADMINISTRATION

SCALE
10,000 0 10,000 20,000 FEET

2012

Control by NATIONAL OCEAN SURVEY and ALABAMA DEPARTMENT OF TRANSPORTATION
Transverse Mercator Projection, 1983 North American Datum, 10,000 foot grid based on Alabama (WEST) rectangular coordinate system
Compiled by photogrammetric methods from aerial photographs taken 2009. Field examination 2009.
Prepared and plotted from the computer-aided drafting and design system.



COPYRIGHT STATE OF ALABAMA