



FY 2022 County Transportation Plan

Mobile County

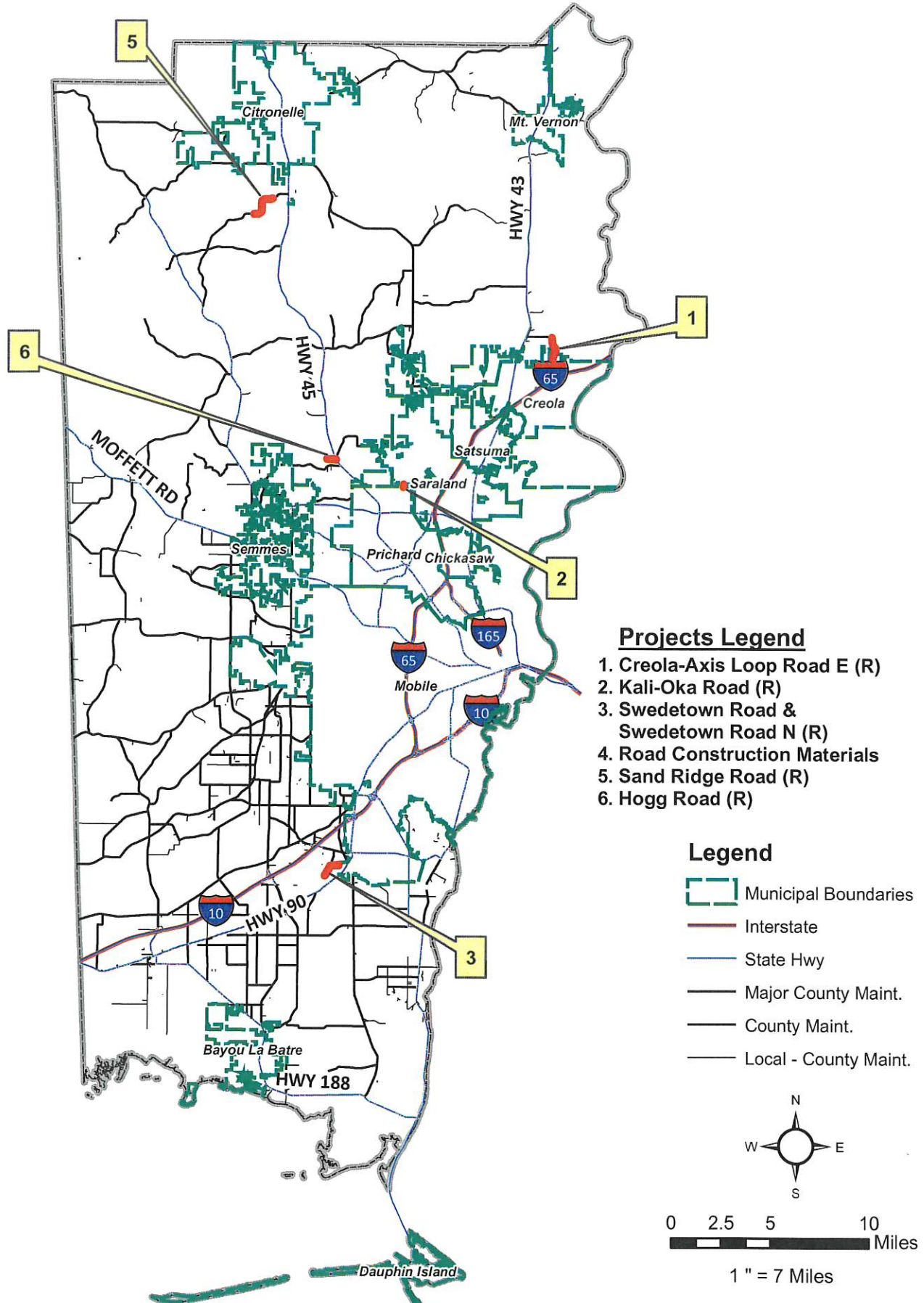


Date Approved by the Mobile County Commission: August 23, 2021

Map Index	Project No.	Road Name/Number	Begin		End		Project Details				Total Project Estimated Cost	Estimated Amount Planned To Be Utilized Under Competitive Bid	Estimated Amount Planned To Be Utilized Under Public Works	County Rebuild Alabama Funds or Federal Aid Exchange Funds (List fund type separately for projects involving both CRAFs and FAEFs)	CRAF Amount	FAEF Amount	
			Lat.	Long.	Lat.	Long.	Road Improvement Project	Bridge Improvement Project	Project Length (miles)	Description of Work							
											Estimated Beginning Balance				\$0.00	\$0.00	
											Estimated Annual Revenue				\$4,177,000.00	\$400,000.00	
1	RA49-01-22	Creola-Axis Loop Rd East	30.9156	88.0046	30.9314	88.0055	X		1.17	Resurfacing Creola-Axis Loop Road E from Dead Lake Road to Creola-Axis Loop Road N	\$905,000.00		\$760,000.00	CRAF	\$760,000.00		
2	RA49-02-22	Kali-Oka Rd	30.8220	88.1310	30.8240	88.1310	X		0.13	Resurfacing Kali-Oka Road from Prichard City Limit to Saraland City Limit	\$115,000.00		\$100,000.00	CRAF	\$100,000.00		
3	RA49-03-22	Swedetown Rd & Swedetown Rd North	30.5382	88.1948	30.5458	88.1830	X		1.00	Resurfacing Swedetown Road and Swedetown Road N from Tung Ave to Mobile City Limit	\$2,305,000.00		\$1,000,000.00	CRAF	\$1,000,000.00		
4	RA49-04-22	Road Construction Materials					X		N/A	Annual County Bid	\$900,000.00	\$900,000.00		CRAF	\$900,000.00		
5	RA49-05-22	Sand Ridge Road	31.0190	88.2660	31.0311	88.2448	X		1.50	Resurfacing Sand Ridge Road from 2.3 miles west of U.S. Hwy 45 eastward to 0.8 mile west of US Hwy 45	\$1,365,000.00		\$1,100,000.00	CRAF	\$1,117,000.00		
6	RA49-06-22	Hogg Road	30.8420	88.1880	30.8420	88.1960	X		0.46	Resurfacing Hogg Road from U.S. Hwy 45 to West End of Pavement	\$360,000.00		\$300,000.00	CRAF	\$300,000.00		
Totals/Page Totals			Total Miles Addressed by CTP							4.26	Total CTP Estimated Costs	\$5,950,000.00	\$900,000.00	\$3,260,000.00	Total CRAF/FAEF Remaining Estimated	\$0.00	\$400,000.00

Note: Any amendments to the CTP shall follow the same guidelines and procedures as the original approval process.

Remarks: Total Cost for Map 1 - 5 includes costs for preliminary engineering, ROW acquisition, utility relocation and environmental mitigation, as required. Annual bids for road construction materials will be used on various county roads in the unincorporated areas of Mobile County. FY 2022 FAEF will be carried over to be applied to a Federal Aid project in FY 2023.

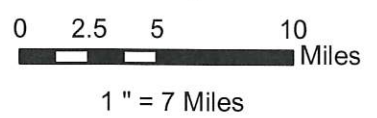
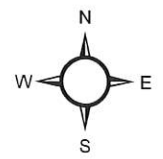


Projects Legend

- 1. Creola-Axis Loop Road E (R)
- 2. Kali-Oka Road (R)
- 3. Swedetown Road & Swedetown Road N (R)
- 4. Road Construction Materials
- 5. Sand Ridge Road (R)
- 6. Hogg Road (R)

Legend

- Municipal Boundaries
- Interstate
- State Hwy
- Major County Maint.
- County Maint.
- Local - County Maint.



MOBILE COUNTY COMMISSION
 MOBILE GOVERNMENT PLAZA
 205 GOVERNMENT ST
 MOBILE, AL 36644
 PHONE (251) 574-8097
 WWW.MOBILECOUNTYAL.GOV

Use this item at your own risk. Accuracy is not guaranteed for any reason. The material and information contained in this document is provided for general information only and should not be used for Legal, Engineering or Surveying purposes. Mobile County specifically disclaims all warranties, express or implied regarding this document. Mobile County is not liable and/or responsible for the consequences caused by or related to, in any way, the actions taken or not taken in reliance on this document.

**PROPOSED
 MOBILE COUNTY
 REBUILD ALABAMA
 FY2022 PROJECTS**