



CALHOUN COUNTY COMMISSION
ENGINEERING DEPARTMENT
 160 Seaton Drive
 ANNISTON, ALABAMA 36205
 TELEPHONE (256) 237-4657

COMMISSIONERS

FRED WILSON
 District 1

DANNY SHEARS
 District 2

CAROLYN HENDERSON
 District 3

J. D. HESS
 District 4

LEE PATTERSON
 District 5

MARK E. TYNER
 County Administrator

GLORIA FLOYD
 County Attorney

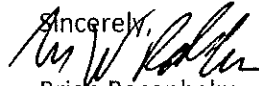
May 2, 2022

Calhoun County Commission
 1702 Noble Street
 Anniston, AL 36201

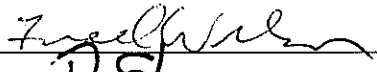

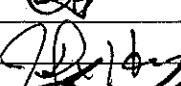
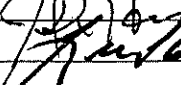

Attention: Mr. Lee Patterson-Chairman

Dear Sir,

In accordance with Act 2019-2, the Rebuild Alabama Act, the attached County Transportation Plan has been amended to include project number 3 prepared by our Department for the County Commission's approval to adopt for fiscal year 2022. Please find the attached plan and location map for the proposed projects. Please sign below to indicate approval of the amended plan and return to our office for further handling. If you have any questions, please let me know.

Sincerely,

 Brian Rosenbalm
 County Engineer

CONCURRENCE:

 Fred Wilson, Commissioner District 1
 Danny Shears, Commissioner District 2
 Carolyn Henderson, Commissioner District 3
 J.D. Hess, Commissioner District 4
 Lee Patterson, Commissioner District 5

**2022 REBUILD ALABAMA PROJECTS
CALHOUN COUNTY**

- 1 ROCKY HOLLOW ROAD
- 2 VIGO ROAD
- 3 ROCKY HOLLOW ROAD BRIDGE

MT. GLEAD RD - PLEASANT VALLEY RD
PIEDMONT CITY LIMITS - COUNTY LINE

1 - ROCKY HOLLOW ROAD

2 - VIGO ROAD

3 - ROCKY HOLLOW ROAD BRIDGE



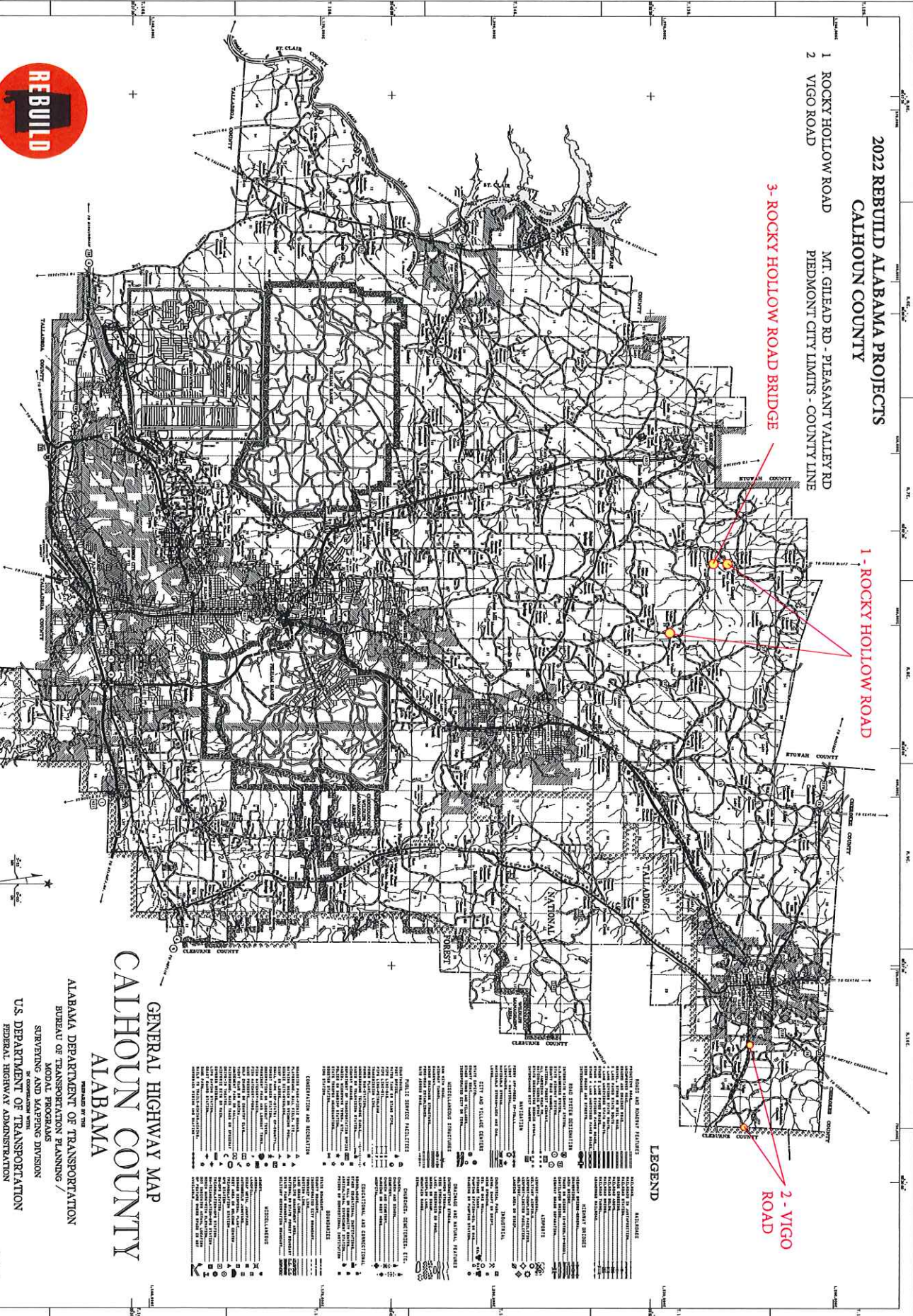
THE STATE OF ALABAMA
DEPARTMENT OF TRANSPORTATION
BUREAU OF SURVEYING AND MAPPING DIVISION
2014

THIS MAP IS THE SOLE PROPERTY OF THE STATE OF ALABAMA. NO PART OF THIS MAP MAY BE REPRODUCED OR TRANSMITTED IN ANY FORM OR BY ANY MEANS, ELECTRONIC OR MECHANICAL, WITHOUT PERMISSION IN WRITING FROM THE STATE OF ALABAMA.

THE USER OF THIS MAP ASSUMES ALL LIABILITY FOR ANY DAMAGE OR LOSS OF PROPERTY RESULTING FROM THE USE OF THIS MAP. THE STATE OF ALABAMA DOES NOT WARRANT THE ACCURACY OF THIS MAP.

THIS MAP IS THE SOLE PROPERTY OF THE STATE OF ALABAMA. NO PART OF THIS MAP MAY BE REPRODUCED OR TRANSMITTED IN ANY FORM OR BY ANY MEANS, ELECTRONIC OR MECHANICAL, WITHOUT PERMISSION IN WRITING FROM THE STATE OF ALABAMA.

SCALE: 1" = 1 MILE
2014



LEGEND

ROADS AND BRIDGE FEATURES	LAND USE
<ul style="list-style-type: none"> Interstate State Route County Route Local Road Proposed Road Proposed Bridge 	<ul style="list-style-type: none"> Urban Suburban Rural Forest Water Wetland Other
ROADWAY DATA	ROADWAY DATA
<ul style="list-style-type: none"> Number of Lanes Shoulder Width Right-of-Way Grade Alignment Curve Radius Clearance Obstructions Signs Lighting Drainage Other 	<ul style="list-style-type: none"> Number of Lanes Shoulder Width Right-of-Way Grade Alignment Curve Radius Clearance Obstructions Signs Lighting Drainage Other
BRIDGE DATA	BRIDGE DATA
<ul style="list-style-type: none"> Number of Spans Span Length Clearance Structure Material Condition Other 	<ul style="list-style-type: none"> Number of Spans Span Length Clearance Structure Material Condition Other
OTHER FEATURES	OTHER FEATURES
<ul style="list-style-type: none"> Water Wetland Forest Other 	<ul style="list-style-type: none"> Water Wetland Forest Other

**GENERAL HIGHWAY MAP
CALHOUN COUNTY
ALABAMA**

PREPARED BY THE
ALABAMA DEPARTMENT OF TRANSPORTATION
BUREAU OF TRANSPORTATION PLANNING /
SURVEYING AND MAPPING DIVISION
IN COOPERATION WITH
U.S. DEPARTMENT OF TRANSPORTATION
FEDERAL HIGHWAY ADMINISTRATION

2014