



FY 2023 County Transportation Plan

Shelby County

Date Approved by the Shelby County Commission: August 8, 2022

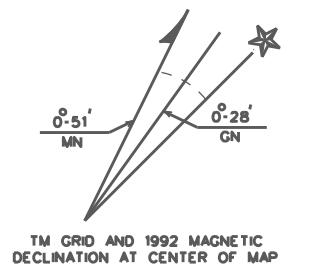
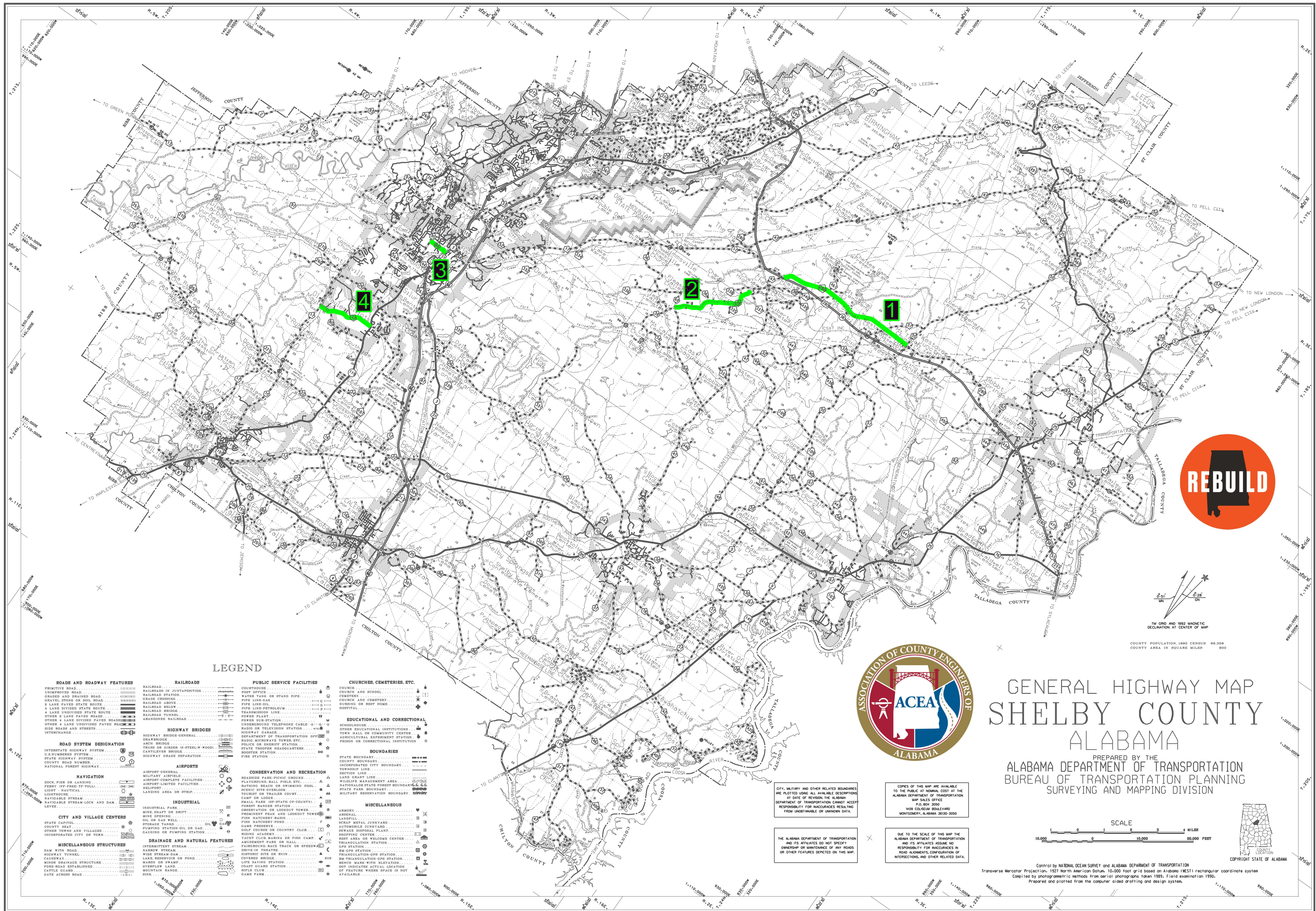


Map Index	Project No.	Road Name/Number	Begin		End		Project Details				Total Project Estimated Cost	Estimated Amount Planned To Be Utilized Under Competitive Bid	Estimated Amount Planned To Be Utilized Under Public Works	County Rebuild Alabama Funds or Federal Aid Exchange Funds (List fund type separately for projects involving both CRAFs and FAEFs)	CRAF Amount	FAEF Amount
			Lat.	Long.	Lat.	Long.	Road Improvement Project	Bridge Improvement Project	Project Length (miles)	Description of Work						
										Estimated Beginning Balance					\$0.00	\$0.00
										Estimated Annual Revenue					\$2,403,905.00	\$400,000.00
1	TBD	280	33.3499	86.6235	33.3399	86.5348	X		5.35	Resurface CR 280 From US 280, east to CR 55	\$1,256,560.00		\$1,256,560.00	CRAF	\$1,256,560.00	
2	TBD	39	33.3024	86.6720	33.3243	86.6398	X		2.55	Resurface CR 39 From CR 69, north to King's Home Drive	\$603,870.00		\$603,870.00	CRAF	\$603,870.00	
3	TBD	66	33.2558	86.8142	33.2569	86.8266	X		0.02	Resurface CR 66 From US 31 to CR 95	\$11,200.00		\$11,200.00	CRAF	\$11,200.00	
3	TBD	66	33.2558	86.8142	33.2569	86.8266	X		0.69	Resurface CR 66 From US 31 to CR 95	\$400,000.00		\$400,000.00	FAEF		\$400,000.00
4	TBD	12	33.2004	86.8271	33.1940	86.8609	X		2.09	Resurface CR 12 (Butler RD) From ST 119 to CR 17	\$532,275.00		\$532,275.00	CRAF	\$532,275.00	
Totals/Page Totals			Total Miles Addressed by CTP (Total Mileage Does Not Include Bridge Projects)						10.70	Total CTP Estimated Costs	\$2,803,905.00	\$0.00	\$2,803,905.00	Total CRAF/FAEF Remaining Estimated	\$0.00	\$0.00

Note: Any amendments to the CTP shall follow the same guidelines and procedures as the original approval process.

Remarks

CR 66 is .71 miles total. Project funding is split between both CRAF and FAEF Funds
 All units will be let to contract and performed under the Shelby County 2023 Annual Paving and Resurfacing Contract
 The 2023 Annual Paving and Resurfacing Contract has not yet been assigned a project number

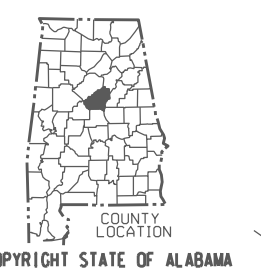


TM GRID AND 1992 MAGNETIC DECLINATION AT CENTER OF MAP
COUNTY POPULATION, 1990 CENSUS 99,358
COUNTY AREA, IN SQUARE MILES 800



GENERAL HIGHWAY MAP SHELBY COUNTY ALABAMA

PREPARED BY THE
ALABAMA DEPARTMENT OF TRANSPORTATION
BUREAU OF TRANSPORTATION PLANNING
SURVEYING AND MAPPING DIVISION



COPYRIGHT STATE OF ALABAMA

Control by NATIONAL OCEAN SURVEY and ALABAMA DEPARTMENT OF TRANSPORTATION
Transverse Mercator Projection, 1927 North American Datum, 10,000 foot grid based on Alabama (NAD83) rectangular coordinate system
Compiled by photogrammetric methods from aerial photographs taken 1989, field examination 1990.
Prepared and plotted from the computer aided drafting and design system.