



FY 2022/2023 County Transportation Plan

Conecuh County

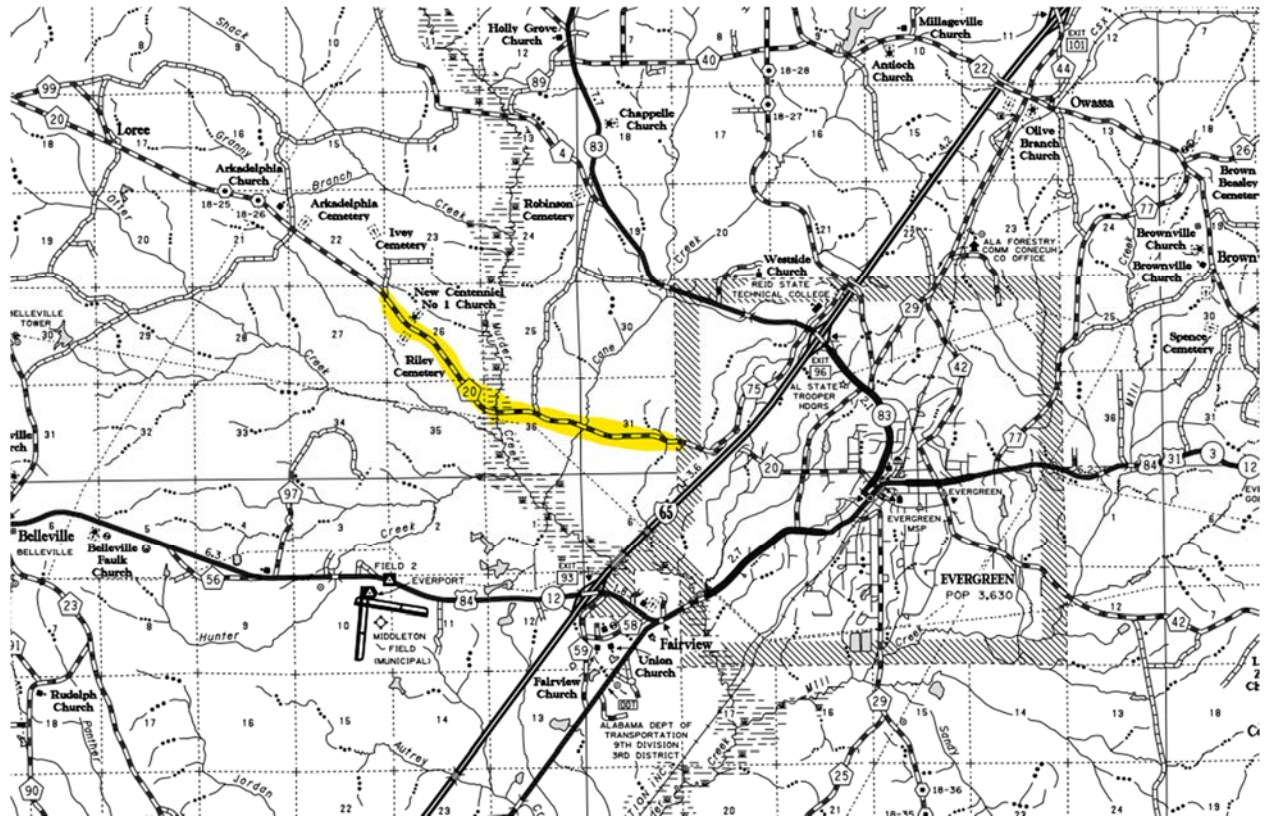


Date Approved by the Conecuh County Commission: July 10, 2021

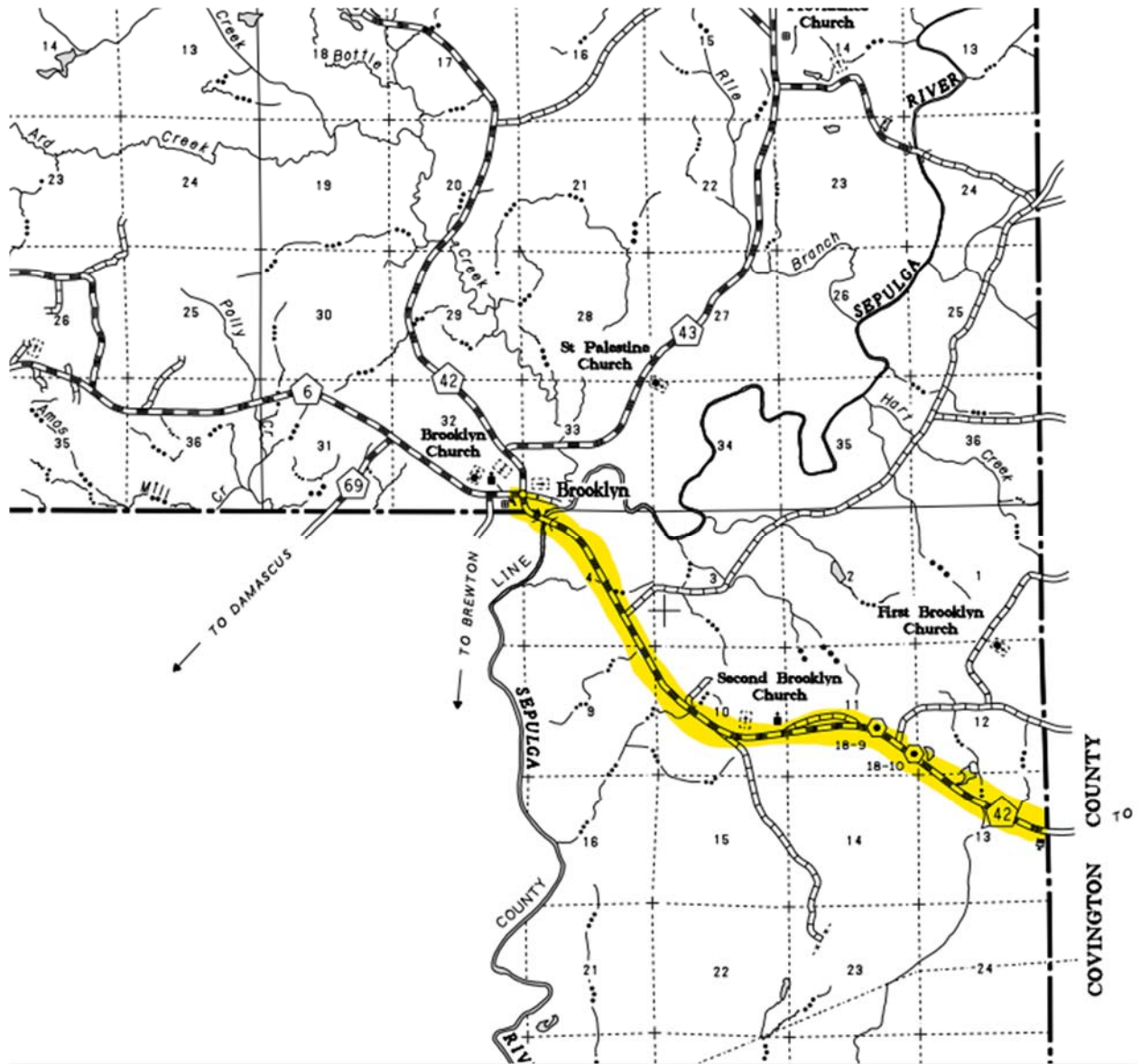
Date Amended by the Conecuh County Commission: (If Applicable)

Map Index	Project No.	Road Name/Number	Begin		End		Project Details			Total Project Estimated Cost	Estimated Amount Planned To Be Utilized Under Competitive Bid	Estimated Amount Planned To Be Utilized Under Public Works	Amount Expended exempt from Competitive and/or Public Works Contracts	County Rebuild Alabama Funds or Federal Aid Exchange Funds (List fund type separately for projects involving both CRAFs and FAEFs)	CRAF Amount	FAEF Amount		
			Lat.	Long.	Lat.	Long.	Road Improvement Project	Bridge Improvement Project	Project Length (miles)								Description of Work	
										Estimated Beginning Balance					\$0.00	\$0.00		
										Estimated Annual Revenue					\$833,000.00	\$400,000.00		
										Rebuild Funds Received from Municipalities through MOUs					\$0.00	\$0.00		
1	RAA-CCP-18-01-2023	C.R. 42	31.262898	-86.768307	31.225182	-86.700469	X		4.96	Resurfacing from C.R.6 - Covington County Line	\$436,000.00	\$436,000.00	\$0.00		CRAF	\$436,000.00	\$0.00	
2	RAA-CCP-18-02-2023	C.R. 27	31.340320	-86.976916	31.299709	-86.981396	X		2.91	Resurfacing from C.R. 6 - Jayvilla	\$260,000.00	\$260,000.00	\$0.00		CRAF	\$260,000.00	\$0.00	
3	RAA-CCP-18-03-2023	C.R. 43	31.416114	-86.797423	31.386143	-86.752709	X		3.94	Resurfacing section of C.R. 43	\$378,000.00	\$378,000.00	\$0.00		FAEF	\$378,000.00	\$378,000.00	
4	RAA-CCP-18-04-2023	C.R. 20	31.464112	-87.041843	31.442052	-86.990582	X		4.01	Resurfacing Section of C.R. 20	\$397,000.00	\$397,000.00	\$0.00		CRAF	\$397,000.00	\$0.00	
Totals/Page Totals			Total Miles Addressed by CTP Does Not Include Bridge Projects				(Total Mileage)			15.82	Total CTP Estimated Costs	\$1,471,000.00	\$1,471,000.00	\$0.00	\$0.00	Total CRAF/FAEF Remaining Estimated	(\$638,000.00)	\$22,000.00

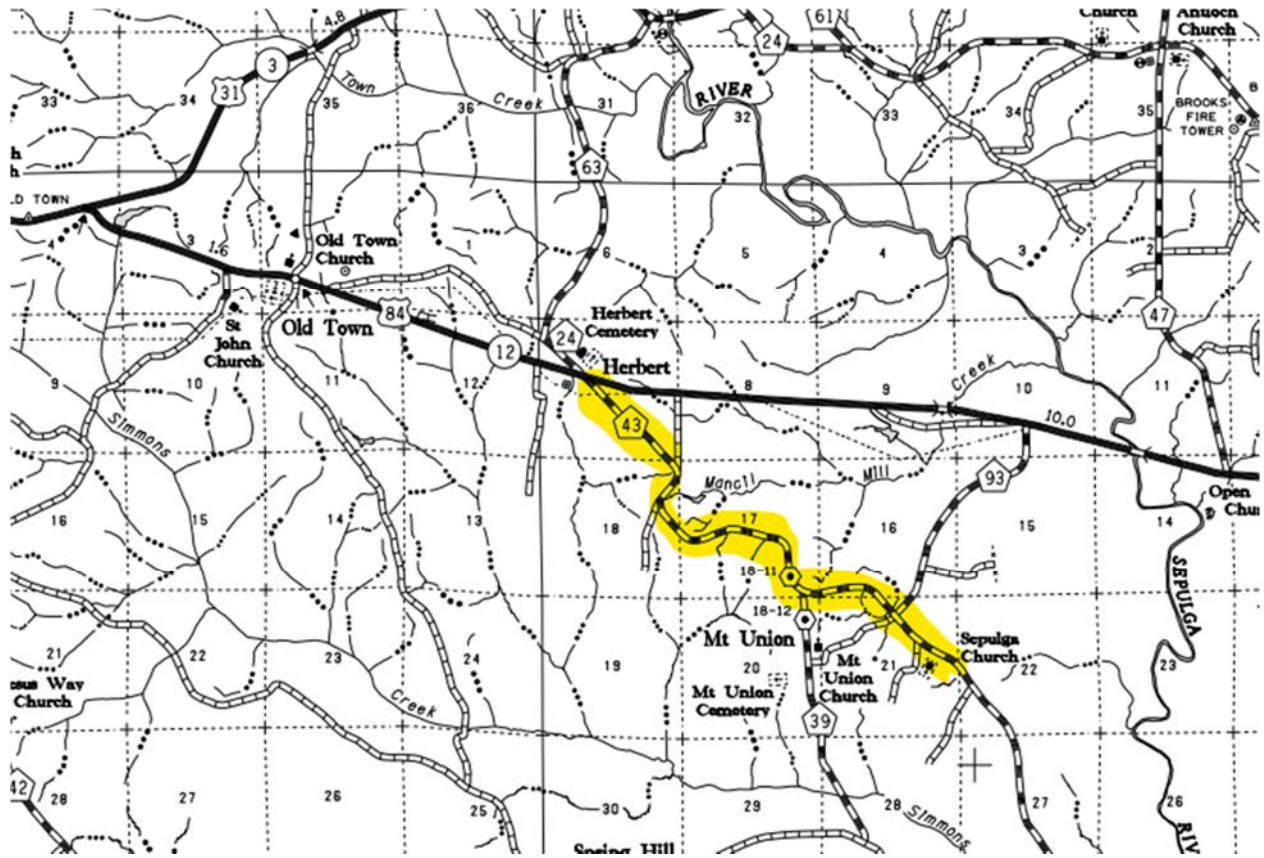
Note: Any amendments to the CTP shall follow the same guidelines and procedures as the original approval process.



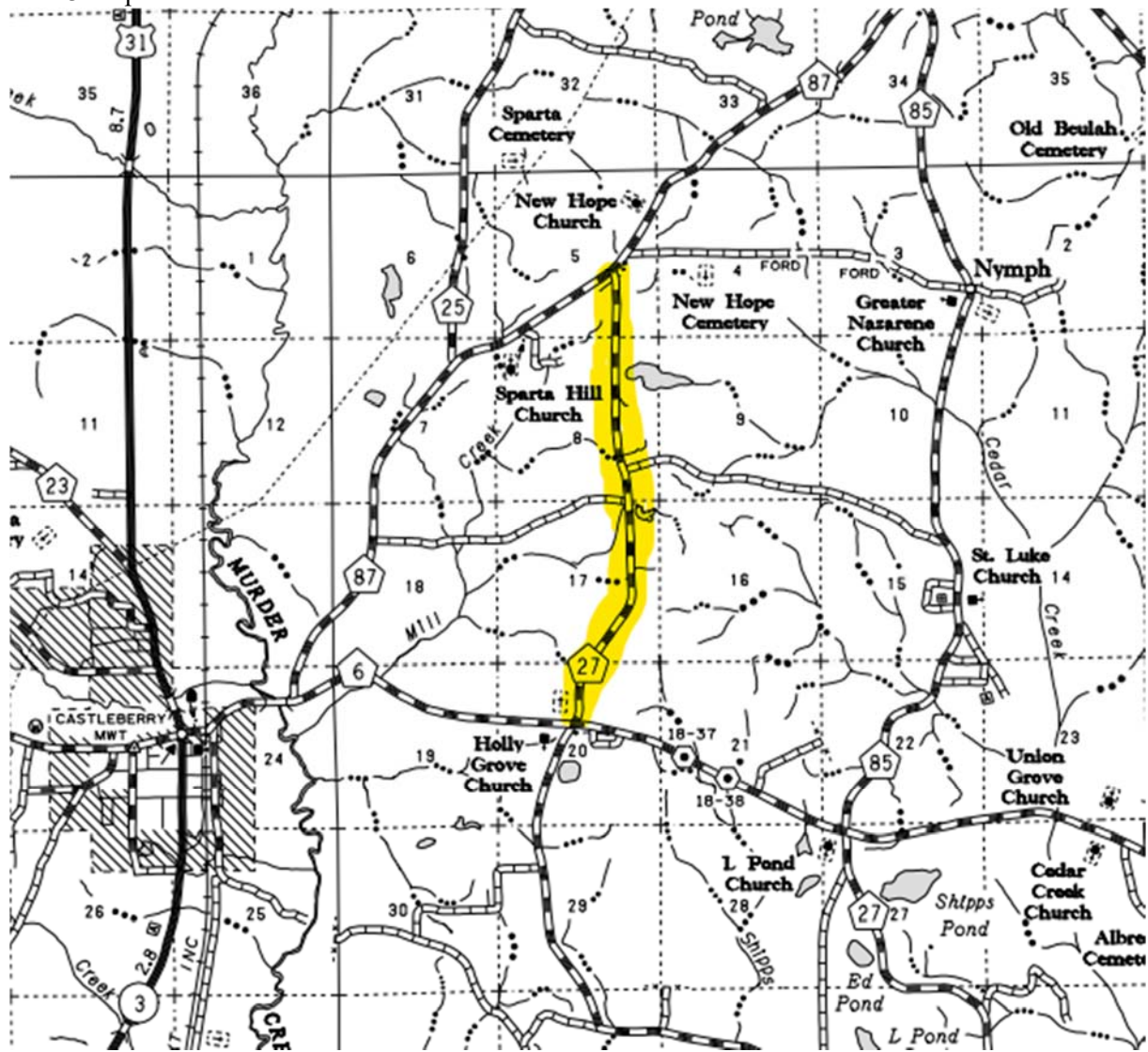
CR 20 Map Location



CR 42 Map Location



CR 43 Map Location



CR 27 Map Location