



FY 2023 County Transportation Plan

Washington County



Date Approved by the Washington County Commission: August 22, 2022

Date Amended by the Washington County Commission: (If Applicable)

Map Index	Project No.	Road Name/Number	Begin		End		Project Details				Total Project Estimated Cost	Estimated Amount Planned To Be Utilized Under Competitive Bid	Estimated Amount Planned To Be Utilized Under Public Works	County Rebuild Alabama Funds or Federal Aid Exchange Funds <small>(List fund type separately for projects involving both CRAFs and FAEFs)</small>	CRAF Amount	FAEF Amount
			Lat.	Long.	Lat.	Long.	Road Improvement Project	Bridge Improvement Project	Project Length (miles)	Description of Work						
											Estimated Beginning Balance				\$230,000.00	\$402,972.39
											Estimated Annual Revenue				\$720,000.00	\$400,000.00
1	RA-WCP 65-05-2022	CR 34W	31.6309	88.3916	31.6326	88.3131	X		4.758	Resurfacing and Traffic Striping/Marking from CR 36 to AL 17 in Millry	\$850,000.00		\$850,000.00	CRAF	\$850,000.00	
2	RA-WCP 65-05-2022	CR 34W	31.6309	88.3916	31.6326	88.3131	X		4.758	Resurfacing and Traffic Striping/Marking from CR 36 to AL 17 in Millry	\$800,000.00		\$800,000.00	FAEF		\$800,000.00
3																
Totals/Page Totals			Total Miles Addressed by CTP <small>(Total Mileage Does Not Include Bridge Projects)</small>				4.758	Total CTP Estimated Costs		\$1,650,000.00	\$0.00	\$1,650,000.00	Total CRAF/FAEF Remaining Estimated	\$100,000.00	\$2,972.39	

Note: Any amendments to the CTP shall follow the same guidelines and procedures as the original approval process.

Remarks _____

STATE	REFERENCE PROJECT NO.	FISCAL YEAR	SHEET NO.	LAST SHEET NO.
AL	RA-WCP-65-05-2022	2022	1	10

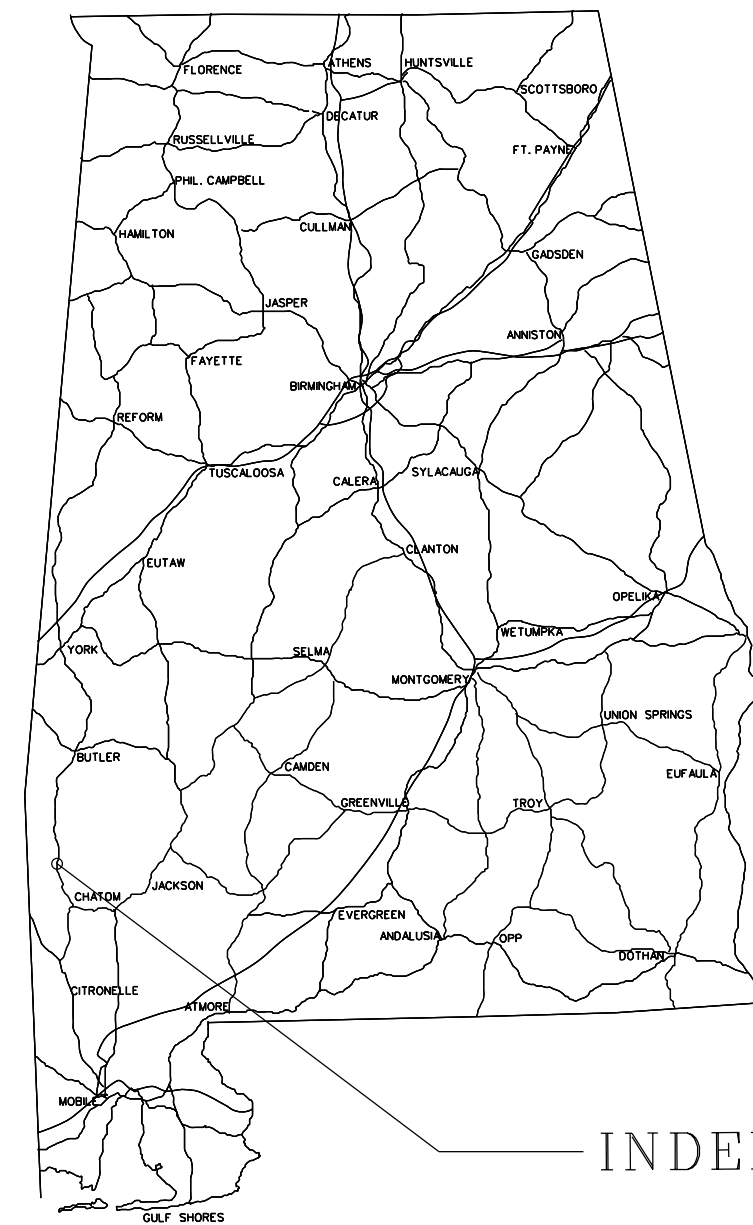
WASHINGTON COUNTY

PLANS OF PROPOSED PROJECT

NO. RA-WCP-65-05-2022

RESURFACE AND TRAFFIC STRIPE CR-34W FROM CR-36 TO SR-17

NOTE: THESE PLANS HAVE BEEN PREPARED TO CONFORM WITH ALABAMA DEPARTMENT OF TRANSPORTATION STANDARD SPECIFICATIONS FOR HIGHWAY CONSTRUCTION DATED 2022.



INDEX TO PROJECT

INDEX TO SHEETS
SEE SHEET 1A

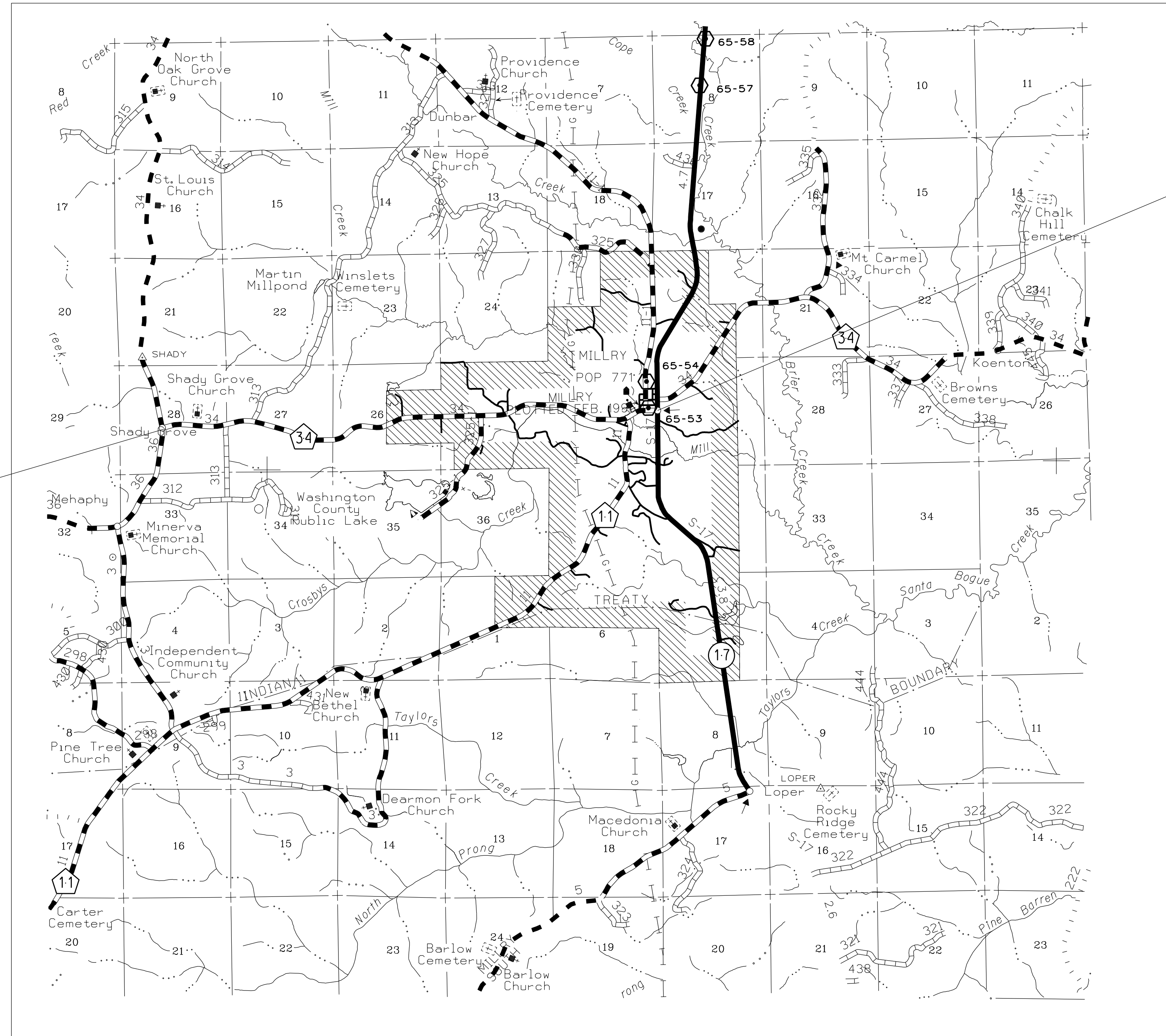
BEGIN WORK & PROJECT
STA. 0+00.00

REQUIRED BRIDGE AND BRIDGE CULVERT: NONE


EQUATIONS & EXCEPTIONS: NONE

TOTAL STATIONING OF PROJECT 25,122.24 FT.
EQUATIONS AND EXCEPTIONS 0.00 FT.
NET LENGTH OF PROJECT 25,122.24 FT. = 4.758 MILES
NET LENGTH OF BRIDGES/CULVERTS 93.50 FT. = 0.018 MILES
NET LENGTH OF ROADWAYS 25,028.74 FT. = 4.740 MILES

NOTE: THE BIDDERS ATTENTION IS DIRECTED TO SUBARTICLE 102.08(b) CONTAINED IN THE 2022 STANDARD SPECIFICATIONS CONCERNING COMBINATION BIDS (COUNTY FINANCED PROJECTS).



END WORK & PROJECT
STA. 251+22.24



COUNTY ENGINEER
ASSISTANT COUNTY ENGINEER

NOTE: POPULATION BASED ON 2020 CENSUS