

FY 2024 County Transportation Plan

Barbour County



Date Approved by the Barbour County Commission: **August 8, 2023**

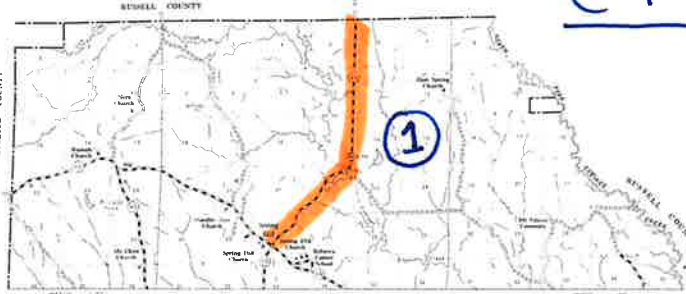
Date Amended by the Barbour County Commission: (If Applicable)

Map Index	Project No.	Road Name/Number	Begin		End		Project Details			Total Project Estimated Cost	Estimated Amount Planned To Be Utilized Under Competitive Bid	Estimated Amount Planned To Be Utilized Under Public Works	County Rebuild Alabama Funds or Federal Aid Exchange Funds <small>(List fund type separately for projects involving both CRAFs and FAEFs)</small>	CRAF Amount	FAEF Amount		
			Lat.	Long.	Lat.	Long.	Road Improvement Project	Bridge Improvement Project	Project Length (miles)							Description of Work	
Estimated Beginning Balance													\$312,000.00	\$659.08			
Estimated Annual Revenue													\$720,000.00	\$400,000.00			
1	RA-BCP 03-315-24	CR-49	32.0794	-85.3367	32.1475	-85.3071	X		5.43	Patch, Spot Level, Pave, Stripe from Springhill Rd to Russell County	\$715,000.00	\$715,000.00		FAEF	\$400,000.00		
2	RA-BCP 03-316-24	Frost Marlow Rd	31.9281	-85.1965	31.9404	-85.1777	X		1.57	Level, Pave, Stripe from Fox Ridge Rad to SR-82	\$230,000.00	\$230,000.00		CRAF	\$230,000.00		
3	RA-BCP 03-317-24	Danny Rd	31.6680	-85.6602	31.6813	-85.6747	X		1.25	Widen, Level, Pave, Stripe from SR-51 to River Rd	\$250,000.00	\$250,000.00		CRAF	\$250,000.00		
4	RA-BCP 03-318-24	CR-12	31.7058	-85.3501	31.7206	-85.3817	X		2.29	Widen, Pave, Stripe from CR-75 to CR-67	\$260,000.00	\$260,000.00		CRAF	\$260,000.00		
Totals/Page Totals			Total Miles Addressed by CTP <small>(Total Mileage Does Not Include Bridge Projects)</small>							10.54	Total CTP Estimated Costs	\$1,455,000.00	\$1,455,000.00	\$0.00	Total CRAF/FAEF Remaining Estimated	\$292,000.00	\$0.00

Note: Any amendments to the CTP shall follow the same guidelines and procedures as the original approval process.

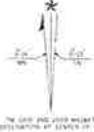
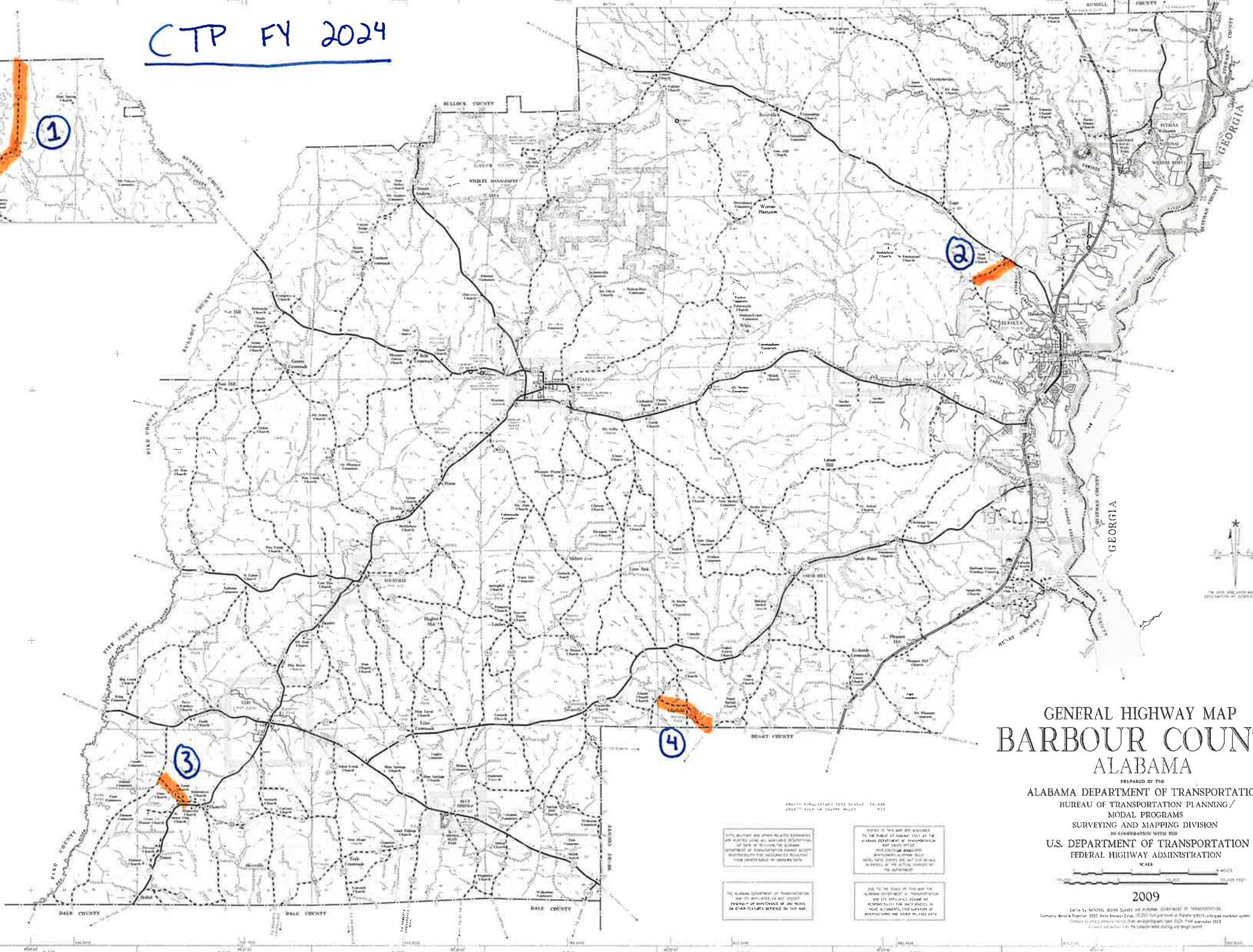
Remarks Barbour County was awarded additional funding (\$250,000) from the Rebuild Alabama Annual Grant Program for Project RA-BCP-03-315-24 (CR-49).

CTP FY 2024



LEGEND

ROADS AND HIGHWAY FEATURES	RAILROADS
<ul style="list-style-type: none"> Interstate State Route County Road Local Road Unimproved Road Right-of-Way Interchange Overpass Underpass Grade Separation Roundabout Signalized Intersection Unsignalized Intersection Stop Sign Yield Sign Priority Sign Advance Stop Sign Stop Sign with Arrow Yield Sign with Arrow Priority Sign with Arrow Advance Stop Sign with Arrow Stop Sign with Arrow and Text Yield Sign with Arrow and Text Priority Sign with Arrow and Text Advance Stop Sign with Arrow and Text 	<ul style="list-style-type: none"> Class 1 Class 2 Class 3 Class 4 Class 5 Class 6 Class 7 Class 8 Class 9 Class 10 Class 11 Class 12 Class 13 Class 14 Class 15 Class 16 Class 17 Class 18 Class 19 Class 20 Class 21 Class 22 Class 23 Class 24 Class 25 Class 26 Class 27 Class 28 Class 29 Class 30 Class 31 Class 32 Class 33 Class 34 Class 35 Class 36 Class 37 Class 38 Class 39 Class 40 Class 41 Class 42 Class 43 Class 44 Class 45 Class 46 Class 47 Class 48 Class 49 Class 50 Class 51 Class 52 Class 53 Class 54 Class 55 Class 56 Class 57 Class 58 Class 59 Class 60 Class 61 Class 62 Class 63 Class 64 Class 65 Class 66 Class 67 Class 68 Class 69 Class 70 Class 71 Class 72 Class 73 Class 74 Class 75 Class 76 Class 77 Class 78 Class 79 Class 80 Class 81 Class 82 Class 83 Class 84 Class 85 Class 86 Class 87 Class 88 Class 89 Class 90 Class 91 Class 92 Class 93 Class 94 Class 95 Class 96 Class 97 Class 98 Class 99 Class 100



**GENERAL HIGHWAY MAP
BARBOUR COUNTY
ALABAMA**

PREPARED BY THE
ALABAMA DEPARTMENT OF TRANSPORTATION
BUREAU OF TRANSPORTATION PLANNING /
MODAL PROGRAMS
SURVEYING AND MAPPING DIVISION
IN COOPERATION WITH THE
U.S. DEPARTMENT OF TRANSPORTATION
FEDERAL HIGHWAY ADMINISTRATION

2009

THIS MAP AND ANY RELATED DOCUMENTS ARE PROVIDED AS IS. THE ALABAMA DEPARTMENT OF TRANSPORTATION AND THE U.S. DEPARTMENT OF TRANSPORTATION MAKE NO WARRANTY, REPRESENTATION, OR GUARANTEE OF ANY KIND, EXPRESS OR IMPLIED, REGARDING THE ACCURACY, COMPLETENESS, OR QUALITY OF THE INFORMATION CONTAINED HEREIN. THE USER ASSUMES ALL LIABILITY FOR ANY DAMAGE OR LOSS OF DATA ARISING FROM THE USE OF THIS MAP.

THE ALABAMA DEPARTMENT OF TRANSPORTATION AND THE U.S. DEPARTMENT OF TRANSPORTATION MAKE NO WARRANTY, REPRESENTATION, OR GUARANTEE OF ANY KIND, EXPRESS OR IMPLIED, REGARDING THE ACCURACY, COMPLETENESS, OR QUALITY OF THE INFORMATION CONTAINED HEREIN. THE USER ASSUMES ALL LIABILITY FOR ANY DAMAGE OR LOSS OF DATA ARISING FROM THE USE OF THIS MAP.

Copyright © 2009 by NATIONAL SCIENCE FOUNDATION and NATIONAL AERONAUTICS AND SPACE ADMINISTRATION. Reprinted with permission. All rights reserved. This map is a derivative work of the National Science Foundation and National Aeronautics and Space Administration. It is not to be used for any other purpose without the express written permission of the National Science Foundation and National Aeronautics and Space Administration. Printed and published in the United States of America.