



FY 2024 County Transportation Plan

Etowah County



Date Approved by the Etowah County Commission: August 15, 2023

Date Amended by the Etowah County Commission:

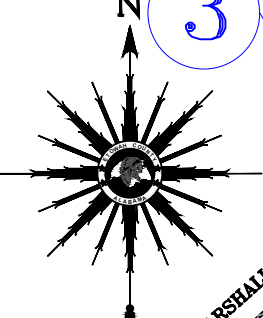
Map Index	Project No.	Road Name/Number	Begin		End		Project Details				Total Project Estimated Cost	Estimated Amount Planned To Be Utilized Under Competitive Bid	Estimated Amount Planned To Be Utilized Under Public Works	County Rebuild Alabama Funds or Federal Aid Exchange Funds <small>(List fund type separately for projects involving both CRAFs and FAEFs)</small>	CRAF Amount	FAEF Amount
			Lat.	Long.	Lat.	Long.	Road Improvement Project	Bridge Improvement Project	Project Length (miles)	Description of Work						
Estimated Beginning Balance														\$207,000.00	\$0.00	
Estimated Annual Revenue														\$1,500,000.00	\$400,000.00	
1	RA-ECP 28-01-2024	Pleasant Valley Road*	33.9978	-86.1231	33.9158	-86.1042	X		6.10	Resurfacing and Traffic Stripe from Highway 411 to US Highway 11	\$400,000.00		\$400,000.00	FAEF	\$0.00	\$400,000.00
2	RA-ECP 28-02-2024	Warrior Valley Road	34.0354	-86.2898	33.9899	-86.3325	X		3.00	Resurfacing and Traffic Stripe from Highway 132 to Tucker Mountain Road	\$300,000.00	\$250,000.00	\$50,000.00	CRAF	\$300,000.00	
3	RA-ECP 28-03-2024	New Home Road	34.1234	-86.2535	34.1624	-86.2531	X		0.95	Resurfacing from Bluff Road to County Line	\$72,500.00		\$72,500.00	CRAF	\$72,500.00	
4	RA-ECP 28-04-2024	Rock Bridge Road	33.9991	-86.2456	33.9917	-86.2403	X		0.71	Resurfacing from Gallant Road to Hutchens Road	\$55,000.00		\$55,000.00	CRAF	\$55,000.00	
5	RA-ECP 28-05-2024	Brothers Road	33.9917	-86.2403	33.9924	-86.2528	X		0.77	Resurfacing from Rock Bridge Road to Gallant Road	\$60,000.00		\$60,000.00	CRAF	\$60,000.00	
6	RA-ECP 28-06-2024	Buzzard Rock Road	34.0805	-86.3054	33.9902	-86.2936	X		1.60	Resurfacing from Warrior Valley Road to Dead End	\$120,000.00		\$120,000.00	CRAF	\$120,000.00	

7	RA-ECP 28-07-2024	Brans Chapel Road	34.0870	-86.1000	34.0873	-86.0895	X		0.76	Resurfacing from Sand Valley Road to Buster Willet Road	\$60,000.00		\$60,000.00	CRAF	\$60,000.00	
8	RA-ECP 28-08-2024	Gregg Road	34.1697	-86.0352	34.1780	-86.0353	X		0.59	Resurfacing from Brow Road to Liberty Hill Road	\$45,000.00		\$45,000.00	CRAF	\$45,000.00	
9	RA-ECP 28-09-2024	Coats Bend Circle	34.0462	-85.8607	34.0470	-85.8485	X		0.85	Resurfacing from Appalachian Highway to Baskins Ferry Road	\$125,000.00		\$100,000.00	CRAF	\$125,000.00	
10	RA-ECP 28-10-2024	Lay Springs Road	34.1139	-85.9369	34.1268	85.9090	X		1.90	Resurfacing from Moon Road to Tabor Cutoff Road	\$190,000.00		\$190,000.00	CRAF	\$190,000.00	
11	RA-ECP 28-11-2024	Egypt Road	34.0939	-86.1134	34.0614	-86.1860	X		6.50	Spot Leveling From Rockledge Road to Highway 179	\$200,000.00		\$200,000.00	CRAF	\$200,000.00	
12	RA-ECP 28-12-2024	Beaird Road	34.0121	-85.7717	34.0156	-85.8378	X		3.90	Spot Patching and Leveling from Tomcat Road to County Road 71	\$50,000.00		\$50,000.00	CRAF	\$50,000.00	
13	RA-ECP 28-13-2024	Tidmore Bend Road	34.0258	-85.9618	33.9969	-85.8823	X		5.80	Spot Patching and Leveling from Gadsden City Limits to Coosa River	\$75,000.00		\$75,000.00	CRAF	\$75,000.00	
14	RA-ECP 28-14-2024	Coats Bend Road	34.0684	-85.9181	34.0647	-85.8714	X		4.20	Spot Patching and Leveling from Highway 411 to Appalachian Highway	\$50,000.00		\$50,000.00	CRAF	\$50,000.00	
15	RA-ECP 28-15-2024	Alford Bend Road	34.0080	-85.8714	34.0605	-85.9140	X		3.90	Spot Patching and Leveling from Appalachian Highway to Coosa River	\$75,000.00		\$75,000.00	CRAF	\$75,000.00	
16	RA-ECP 28-15-2024	Littleton Road	34.0444	-86.1554	34.0669	-86.1238	X		2.70	Spot Patching and Leveling from Highway 278 to Highway 431	\$75,000.00		\$75,000.00	CRAF	\$75,000.00	

17	RA-ECP 28-16-2024	Keener Gap Road	34.1563	-85.9507	34.1549	-85.9337	X		1.40	Spot Leveling from Highway 11 to Scenic Highway	\$75,000.00		\$75,000.00	CRAF	\$75,000.00		
18	RA-ECP 28-17-2024	Shady Grove Road	34.0991	86.1863	34.1054	-86.1421	X		3.60	Spot Patching and Leveling from Highway 179 to Egypt Road	\$50,000.00		\$50,000.00	CRAF	\$50,000.00		
Totals/Page Totals			Total Miles Addressed by CTP (Total Mileage Does Not Include Bridge Projects)						49.22	Total CTP Estimated Costs	\$2,077,500.00	\$250,000.00	\$1,802,500.00	Total CRAF/FAEF Remaining Estimated	\$29,500.00	\$0.00	

Note: Any amendments to the CTP shall follow the same guidelines and procedures as the original approval process.

Remarks *Pleasant Valley Road is an MPO Project with the match to be paid through FAEF.

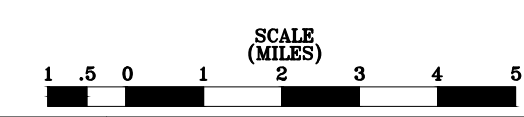


 CRAF FUNDS
 FAEF FUNDS

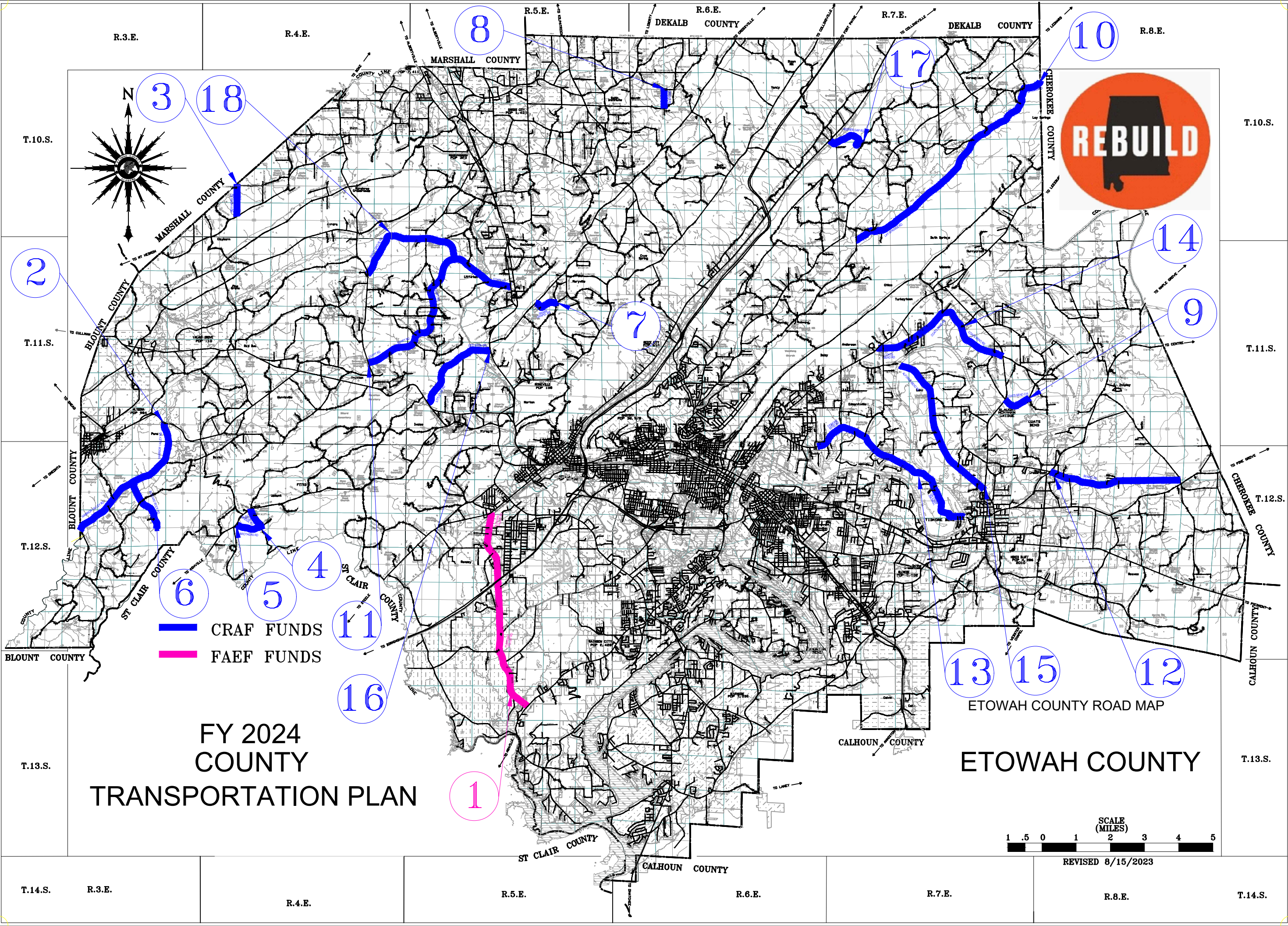
FY 2024 COUNTY TRANSPORTATION PLAN

ETOWAH COUNTY ROAD MAP

ETOWAH COUNTY



REVISED 8/15/2023



T.14.S. R.3.E. R.4.E. R.5.E. R.6.E. R.7.E. R.8.E. T.14.S.