



FY 2024 County Transportation Plan

Winston County



Date Approved by the Winston County Commission: August 28, 2023

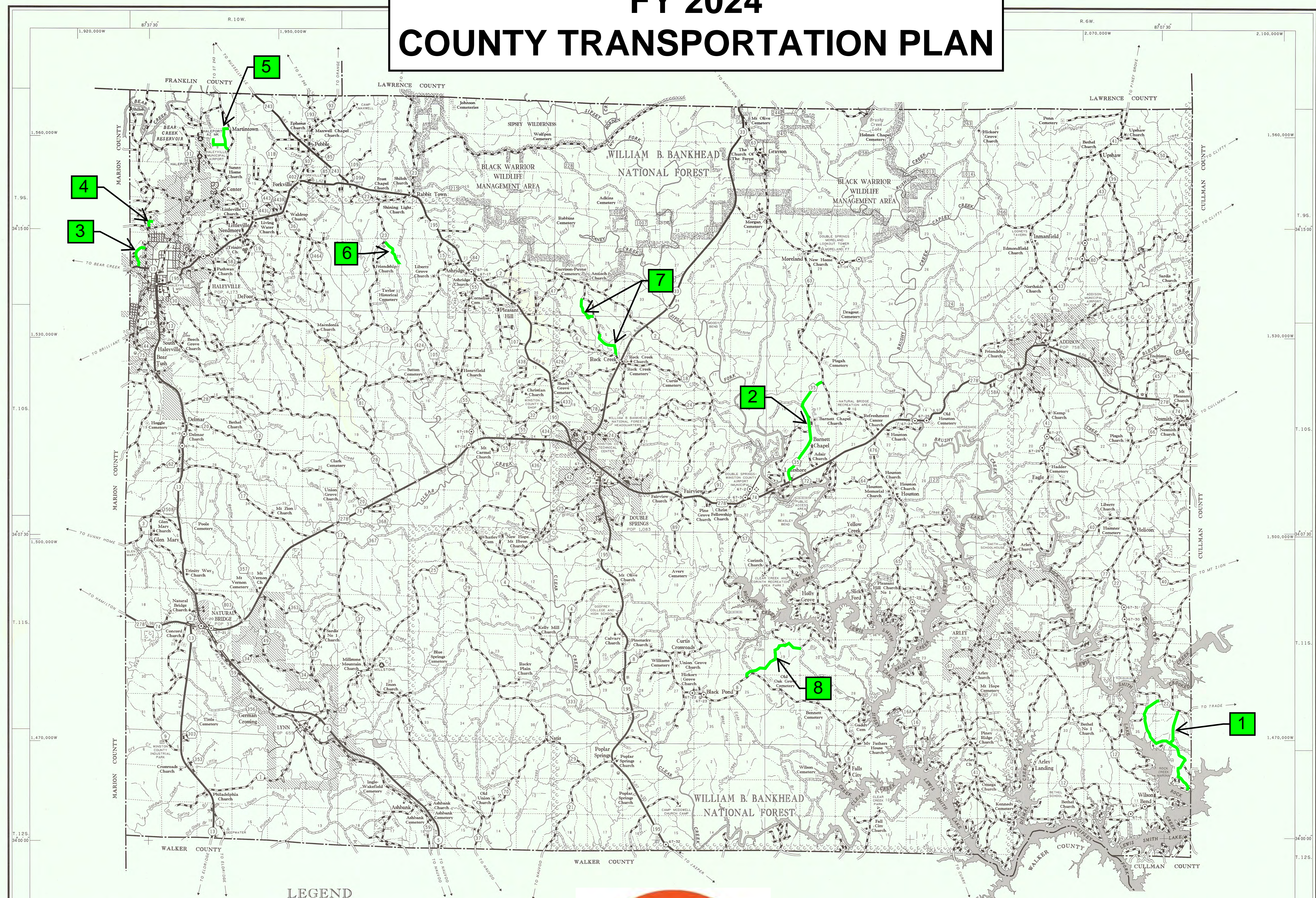
Date Amended by the Winston County Commission:

Map Index	Project No.	Road Name/Number	Begin		End		Project Details				Total Project Estimated Cost	Estimated Amount Planned To Be Utilized Under Competitive Bid	Estimated Amount Planned To Be Utilized Under Public Works	County Rebuild Alabama Funds or Federal Aid Exchange Funds <small>(List fund type separately for projects involving both CRAFs and FAEFs)</small>	CRAF Amount	FAEF Amount
			Lat.	Long.	Lat.	Long.	Road Improvement Project	Bridge Improvement Project	Project Length (miles)	Description of Work						
Estimated Beginning Balance														\$614,116.78	\$346,336.57	
Estimated Annual Revenue														\$802,902.82	\$400,000.00	
1	RA-WCP-67-101-24	4006 & 4009	34.0567	-87.1268	34.0191	-87.1119	X		4.48	Reclaim Base, Resurface, and Traffic Stripe	\$325,433.04	\$325,433.04		CRAF	\$325,433.04	
2	RA-WCP-67-102-24	35	34.1470	-87.3086	34.1877	-87.2925	X		3.28	Reclaim Base, Resurface, and Traffic Stripe	\$705,435.31	\$166,552.69	\$538,882.62	CRAF	\$705,435.31	
3	RA-WCP-67-201-24	Ellenburg Road	34.2346	-87.6304	34.2417	-87.6267	X		0.76	Reclaim Base and Resurface	\$44,808.87	\$44,808.87		CRAF	\$44,808.87	
4	RA-WCP-67-202-24	Oakwood Drive	34.2506	-87.6252	34.2526	-87.6223	X		0.33	Reclaim Base and Resurface	\$22,668.05	\$22,668.05		CRAF	\$22,668.05	
5	RA-WCP-67-203-24	3407, 3408, & 3409	34.2824	-87.5859	34.2911	-87.5855	X		1.33	Reclaim Base and Resurface	\$99,665.27	\$99,665.27		CRAF	\$99,665.27	
6	RA-WCP-67-204-24	3217	34.2452	-87.5088	34.2363	-87.5021	X		0.78	Reclaim Base and Resurface	\$49,142.58	\$49,142.58		CRAF	\$49,142.58	
7	RA-WCP-67-205-24	415 & 416	34.1987	-87.3946	34.2222	-87.4110	X		1.64	Reclaim Base and Resurface	\$94,329.45	\$94,329.45		CRAF	\$94,329.45	
8	RA-WCP-67-102-22	3078	34.0669	87.3303	34.0784	87.3037	X		2.17	Reclaim Base and Resurface	\$93,120.99	\$16,815.95		CRAF	\$16,815.95	
9																
10																
11																
12																
13																
Totals/Page Totals			Total Miles This Page Addressed by CTP (Total Mileage Does Not Include Bridge Projects)				14.77	Page Total CTP Estimated Costs		\$1,434,603.55	\$819,415.89	\$538,882.62	Total CRAF/FAEF Remaining Estimated	\$58,721.08	\$746,336.57	

Note: Any amendments to the CTP shall follow the same guidelines and procedures as the original approval process.


Remarks Beginning balance includes RA Annual Grant for Project No. RA-WCP-67-101-24 (\$250,000.00). RA Annual Grant Funds will be used for Map Index 1, Project No. RA-WCP-101-24.
Remaining \$76,305.04 to complete Project No. RA-WCP-67-102-22 will be completed with local funds.

FY 2024 COUNTY TRANSPORTATION PLAN



LEGEND

<p>ROADS AND ROADWAY FEATURES</p> <ul style="list-style-type: none"> PRIMITIVE ROAD UNIMPROVED ROAD GRADED AND GRAINED ROAD GRAVEL, STONE OR SOIL ROAD 2 LANE PAVED STATE ROUTE 4 LANE DIVIDED STATE ROUTE 4 LANE UNDIVIDED STATE ROUTE OTHER 2 LANE PAVED ROADS OTHER 4 LANE DIVIDED PAVED ROADS OTHER 4 LANE UNDIVIDED PAVED ROADS SIDE ROADS AND STREETS INTERCHANGES <p>ROAD SYSTEM DESIGNATION</p> <ul style="list-style-type: none"> INTERSTATE HIGHWAY SYSTEM U.S. NUMBERED SYSTEM STATE HIGHWAY SYSTEM COUNTY ROAD NUMBER NATIONAL FOREST HIGHWAY NATIONAL SCENIC BYWAY STATE DESIGNATED SCENIC BYWAY INTERCHANGE EXIT NUMBER <p>NAVIGATION</p> <ul style="list-style-type: none"> FERRY (OFF-FREE) 1P-TOLL LIGHTHOUSE NAVIGABLE STREAM NAVIGABLE STREAM-LOCK AND DAM LEVEL <p>CITY AND VILLAGE CENTERS</p> <ul style="list-style-type: none"> COUNTY SEAT OTHER TOWNS AND VILLAGES INCORPORATED CITY OR TOWN <p>MISCELLANEOUS STRUCTURES</p> <ul style="list-style-type: none"> DAM WITH ROAD HIGHWAY TUNNEL CAUSEWAY MINOR DRAINAGE STRUCTURE FORD ROAD ESTABLISHED GATE ACROSS ROAD 	<p>RAILROADS</p> <ul style="list-style-type: none"> RAILROAD RAILROADS IN JUNCTAPOSITION RAILROAD STATION RAILROAD CROSSING RAILROAD ABOVE RAILROAD BELOW RAILROAD BRIDGE RAILROAD TUNNEL ABANDONED RAILROAD <p>HIGHWAY BRIDGES</p> <ul style="list-style-type: none"> HIGHWAY BRIDGE-GENERAL ARCH BRIDGE TRUSS OR SCREW (STEEL) BRIDGE CANTILEVER BRIDGE HIGHWAY GRADE SEPARATION <p>AIRPORTS</p> <ul style="list-style-type: none"> AIRPORT-GENERAL MILITARY AIRFIELD AIRPORT-COMPLET FACILITIES AIRPORT-LIMITED FACILITIES HELIPAD LANDING AREA OR STRIP <p>INDUSTRIAL</p> <ul style="list-style-type: none"> INDUSTRIAL PARK WINE, SHALT OR DRIFT WINE OPENING OIL OR GAS WELL STORAGE TANKS PUMPING STATION-OIL OR GAS RAISING OR PUMPING STATION <p>DRAINAGE AND NATURAL FEATURES</p> <ul style="list-style-type: none"> INTERMITTENT STREAM NARROW STREAM WIDE STREAM-DAM LAKE, RESERVOIR OR POND WASH OR SWAMP MINOR DRAINAGE STRUCTURE MOUNTAIN RANGE SINK 	<p>PUBLIC SERVICE FACILITIES</p> <ul style="list-style-type: none"> COURTHOUSE POST OFFICE WATER TANK OR STAND PIPE PIPE LINE-GAS PIPE LINE-OIL PIPE LINE-PETROLEUM TRANSMISSION LINE POWER PLANT POWER SUB-STATION UNDERGROUND TELEPHONE CABLE RADIO OR TELEVISION STATION HIGHWAY GARAGE DEPARTMENT OF TRANSPORTATION OFFICE RAZED, WRECKAGE TOWER, ETC. POLICE OR SHERIFF STATION STATE TROOPER HEADQUARTERS BOOSTER STATION FIRE STATION <p>CHURCHES, CEMETERIES, ETC.</p> <ul style="list-style-type: none"> CHURCH CHURCH AND SCHOOL CEMETERY CHURCH AND CEMETERY NURSING OR REST HOME HOSPITAL <p>EDUCATIONAL AND CORRECTIONAL</p> <ul style="list-style-type: none"> SCHOOLHOUSE OTHER EDUCATIONAL INSTITUTIONS TOWN HALL OR COMMUNITY CENTER AGRICULTURAL EXPERIMENT STATION PRISON OR CORRECTIONAL INSTITUTION <p>BOUNDARIES</p> <ul style="list-style-type: none"> STATE BOUNDARY COUNTY BOUNDARY INCORPORATED CITY BOUNDARY TOWNSHIP LINE SECTION LINE WILDLIFE MANAGEMENT AREA NATIONAL OR STATE FOREST BOUNDARY STATE PARK BOUNDARY MILITARY RESERVATION BOUNDARY <p>CONSERVATION AND RECREATION</p> <ul style="list-style-type: none"> ROADSIDE PARK-PICNIC GROUND PLAYGROUND, BALL FIELD, ETC. BATHING BEACH OR SWIMMING POOL SCENIC SITE-OVERLOOK CAMP OR LODGE SMALL PARK (SP-STATE) SP-COUNTY FOREST RANGER STATION OBSERVATION OR LOOKOUT TOWER FISH HATCHERY-BASIN FISH HATCHERY-POND GAME PRESERVE DOLF COURSE OR COUNTRY CLUB YACHT CLUB OR MARINA AMUSEMENT PARK OR HALL FAMERGROUND, RACE TRACK OR SPEEDWAY DRIVE-IN THEATRE HISTORIC SITE OR RUIN COVERED BRIDGE LIFE SAVING STATION COAST GUARD STATION RAILS TO TRAILS-BIKING, HIKING, HORSEBACK RIDING AND SKATING <p>MISCELLANEOUS</p> <ul style="list-style-type: none"> ARMORY ARSENAL LANDFILL SCRAP METAL JUNKYARD AUTOMOBILE JUNKYARD SEWAGE DISPOSAL PLANT REST AREA OR WELCOME CENTER TRIANGULATION STATION GPS STATION BM-GPS STATION TRIANGULATION-GPS STATION BM-TRIANGULATION-GPS STATION BENCH MARK-WITH ELEVATION DOT INDICATES ACTUAL LOCATION OF FEATURE WHERE SPACE IS NOT AVAILABLE
---	---	---



CITY, MILITARY AND OTHER RELATED BOUNDARIES ARE PLOTTED USING ALL AVAILABLE DESCRIPTIONS AT DATE OF REVISION. THE ALABAMA DEPARTMENT OF TRANSPORTATION CANNOT ACCEPT RESPONSIBILITY FOR INACCURACIES RESULTING FROM UNOBTAINABLE OR UNKNOWN DATA.

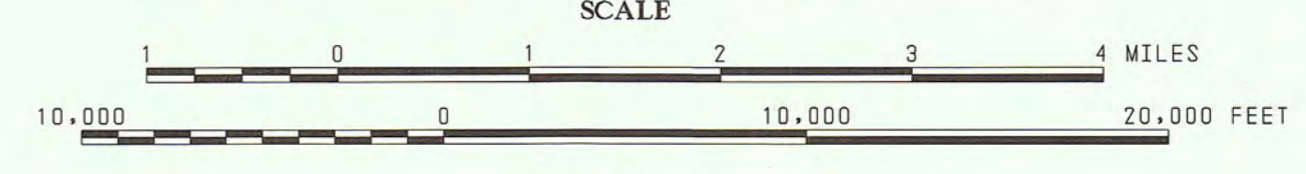
COPIES OF THIS MAP ARE AVAILABLE TO THE PUBLIC AT NOMINAL COST AT THE ALABAMA DEPARTMENT OF TRANSPORTATION MAP SALES OFFICE
1409 COLLETHAM BOULEVARD
MONTGOMERY, ALABAMA 36102
NOTE: THESE COPIES ARE NOT FOR RESALE IN EXCESS OF THE ACTUAL CHARGES BY THE DEPARTMENT.

THE ALABAMA DEPARTMENT OF TRANSPORTATION AND ITS AFFILIATES DO NOT SPECIFY OWNERSHIP OR MAINTENANCE OF ANY ROADS OR OTHER FEATURES DEPICTED ON THIS MAP.

DUPLICATE TO THE SCALE OF THIS MAP THE ALABAMA DEPARTMENT OF TRANSPORTATION AND ITS AFFILIATES ASSUME NO RESPONSIBILITY FOR INACCURACIES IN ROAD ALIGNMENTS, CONFIGURATION OF INTERSECTIONS, AND OTHER RELATED DATA.

GENERAL HIGHWAY MAP WINSTON COUNTY ALABAMA

PREPARED BY THE
ALABAMA DEPARTMENT OF TRANSPORTATION
BUREAU OF TRANSPORTATION PLANNING /
MODAL PROGRAMS
SURVEYING AND MAPPING DIVISION
IN COOPERATION WITH THE
U.S. DEPARTMENT OF TRANSPORTATION
FEDERAL HIGHWAY ADMINISTRATION



2012

Control by NATIONAL OCEAN SURVEY and ALABAMA DEPARTMENT OF TRANSPORTATION
Transverse Mercator Projection, 1983 North American Datum, 10,000 foot grid based on Alabama (WEST) rectangular coordinate system
Compiled by photogrammetric methods from aerial photographs taken 2009. Field examination 2010.
Prepared and plotted from the computer aided drafting and design system.

